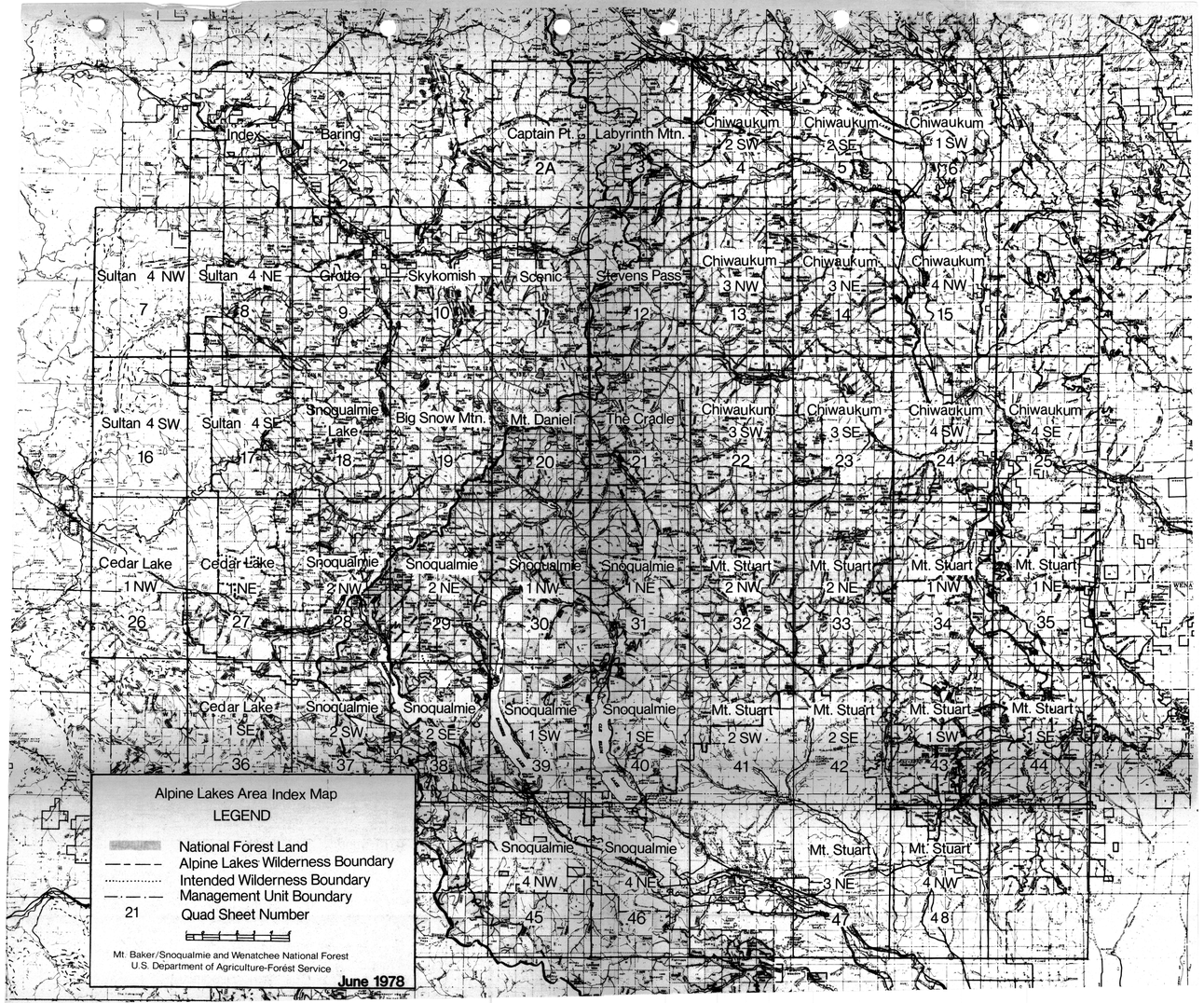
Index
Baring
2
Captain Pt.
2A
Labyrinth Mtn.
3
Chiwaukum 2 SW
4
Chiwaukum 2 SE
5
Chiwaukum 1 SW
6
Sultan 4 NW
7
Sultan 4 NE
8
Grotto
9
Skykomish
10
Scenic
11
Stevens Pass
12
Chiwaukum 3 NW
13
Chiwaukum 3 NE
14
Chiwaukum 4 NW
15
Sultan 4 SW
16
Sultan 4 SE
17
Snoqualmie Lake
18
Big Snow Mtn.
19
Mt. Daniel
20
The Cradle
21
Chiwaukum 3 SW
22
Chiwaukum 3 SE
23
Chiwaukum 4 SW
24
Chiwaukum 4 SE
25
Cedar Lake 1 NW
26
Cedar Lake 1 NE
27
Snoqualmie 2 NW
28
Snoqualmie 2 NE
29
Snoqualmie 1 NW
30
Snoqualmie 1 NE
31
Mt. Stuart 2 NW
32
Mt. Stuart 2 NE
33
Mt. Stuart 1 NW
34
Mt. Stuart 1 NE
35
Cedar Lake 1 SE
36
Snoqualmie 2 SW
37
Snoqualmie 2 SE
38
Snoqualmie 1 SW
39
Snoqualmie 1 SE
40
Mt. Stuart 2 SW
41
Mt. Stuart 2 SE
42
Mt. Stuart 1 SW
43
Mt. Stuart 1 SE
44
Snoqualmie 4 NW
45
Snoqualmie 4 NE
46
Mt. Stuart 3 NE
47
Mt. Stuart 4 NW
48
Alpine Lakes Area Index Map
LEGEND
National Forest Land
Alpine Lakes Wilderness Boundary
Intended Wilderness Boundary
Management Unit Boundary
21 Quad Sheet Number
Mt. Baker/Snoqualmie and Wenatchee National Forest
U.S. Department of Agriculture-Forest Service
June 1978

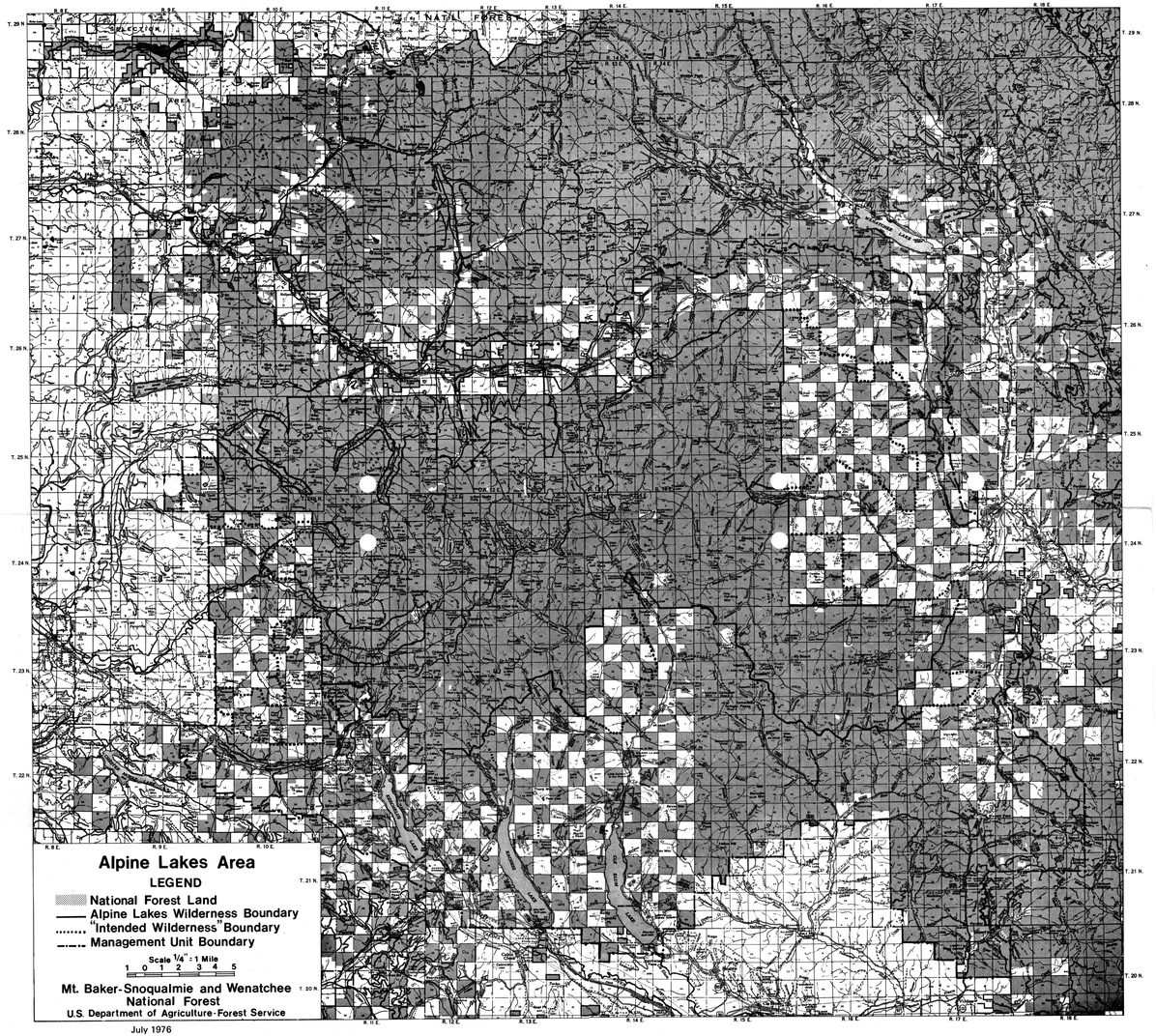
Alpine Lakes Area
LEGEND
National Forest Land
Alpine Lakes Wilderness Boundary
"Intended Wilderness" Boundary
Management Unit Boundary
Scale 1/4" = 1 Mile
1 0 1 2 3 4 5
Mt. Baker-Snoqualmie and Wenatchee National Forest
U.S. Department of Agriculture-Forest Service
July 1976

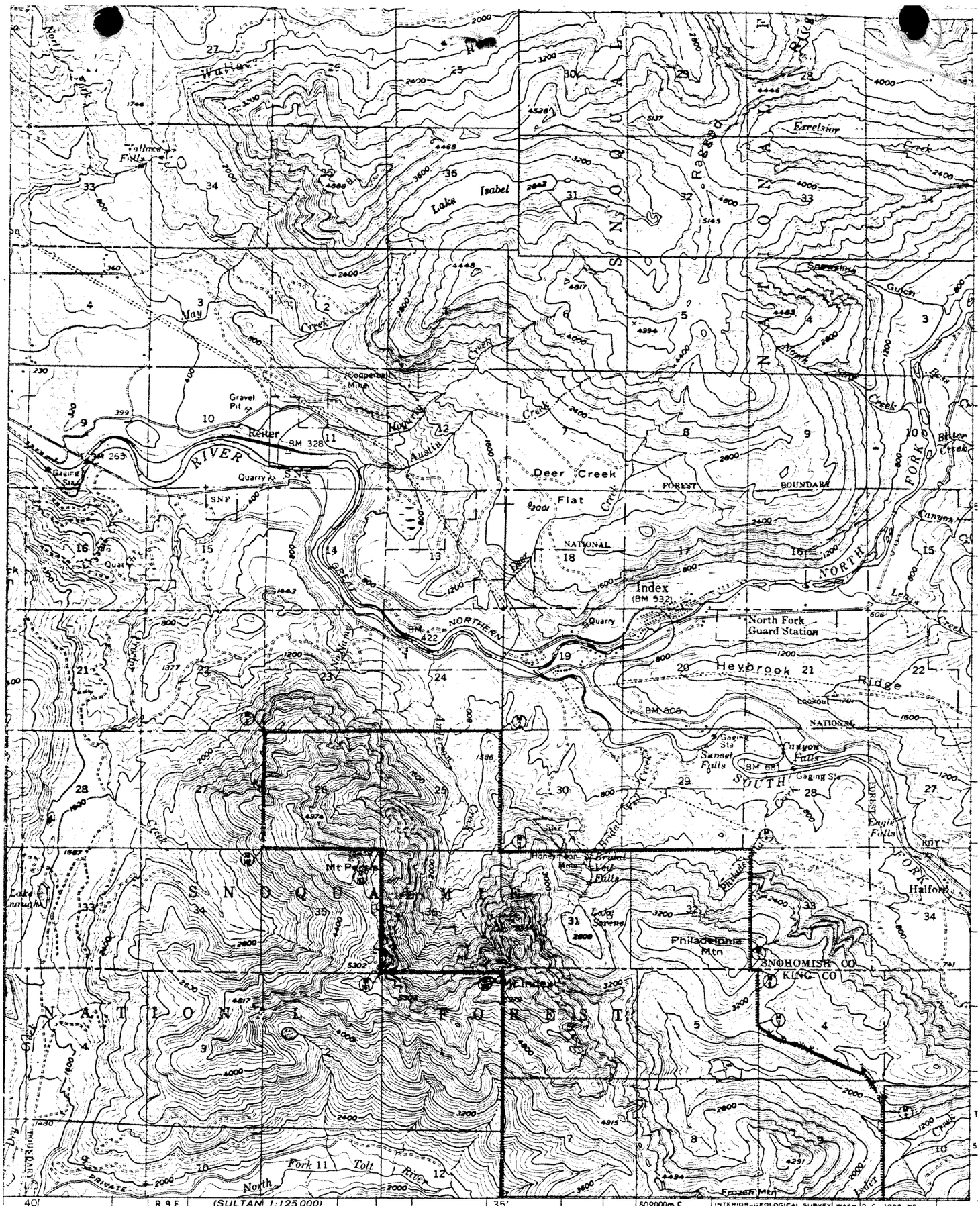

SCALE 1:62500

0 3000 6000 9000 12000 15000

1 5 0 1 2 3 4

ALPINE LAKES AREA BOUNDARIES

The exterior boundary of the Alpine Lakes Wilderness, Mount Baker/Snoqualmie and Wenatchee National Forests, Pacific Northwest Region. June. 1978, as covered into the National Wilderness Preservation System by the Act of 1984.

LEGEND

- Wilderness Boundary
- Intended Wilderness Boundary
- Management Unit Boundary
- Forest Boundary
- County Line
- Other Ownership
- Angle Points
  - Wilderness
  - Intended Wilderness
  - Management Unit
- Traverse Points

SCALE 1:62500 (Prior to Map Reduction)

1 MILE

1000 0 1000 2000 3000 4000 5000 6000 7000 FEET

CONTOUR INTERVAL 40 FEET
DASHED LINES REPRESENT 20-FOOT CONTOURS
DATUM IS MEAN SEA LEVEL

Quad Sheet Number 1

ROAD CLASSIFICATION

- Light-duty
- Unimproved dirt

UNITED STATES
DEPARTMENT OF THE INTERIOR
GEOLOGICAL SURVEY

SCENIC QUADRANGLE
WASHINGTON
7.5 MINUTE SERIES (TOPOGRAPHIC)

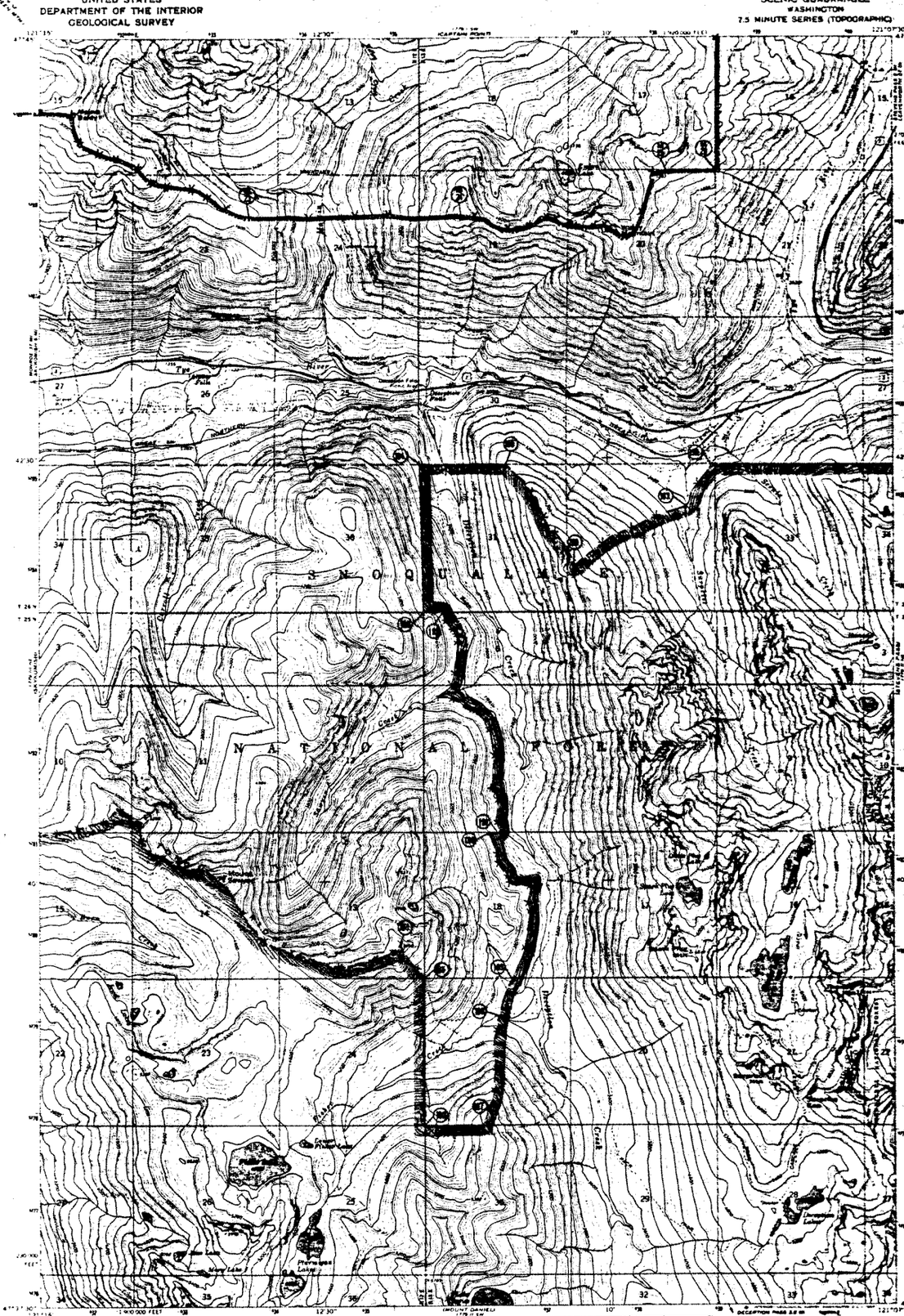

Mapped, edited, and published by the Geological Survey

Control by USGS and USC&GS

Topography by photogrammetric methods from aerial photographs taken 1958. Field checked 1965

Projection: 1927 North American datum
10,000-foot grid based on Washington coordinate system, North zone
1000-meter Universal Transverse Mercator grid ticks, zone 10, shown in blue

UTM GRID AND 1965 MAGNETIC NORTH DECLINATION AT CENTER OF SHEET

ALPINE LAKES AREA BOUNDARIES

The exterior boundary of the Alpine Lakes Wilderness, Mount Baker/ Snoqualmie and Wenatchee National Forests, Pacific Northwest Region, June, 1978, as covered into the National Wilderness Preservation System by the Act of 1984.

LEGEND

- Wilderness Boundary
- Intended Wilderness Boundary
- Management Unit Boundary
- Forest Boundary
- County Line
- Other Ownership
- Angle Points
  - Wilderness
  - Intended Wilderness
  - Management Unit
- Traverse Points

SCALE 1:24000 (Prior to Map Reduction)

CONTOUR INTERVAL 40 FEET
DASHED LINES REPRESENT 20-FOOT CONTOURS
DATUM IS MEAN SEA LEVEL

Quad Sheet Number 11

ROAD CLASSIFICATION
Heavy-duty — Light-duty
Unimproved dirt
U.S. Route

SCENIC, WASH.
N4737.5—W12107.5/7.5
1965
AMS 775 II NW—SERIES V891

SPECIAL PRINTING
Contours and woodland symbols omitted

UNITED STATES
DEPARTMENT OF THE INTERIOR
GEOLOGICAL SURVEY

BARING QUADRANGLE
WASHINGTON
7.5 MINUTE SERIES (TOPOGRAPHIC)

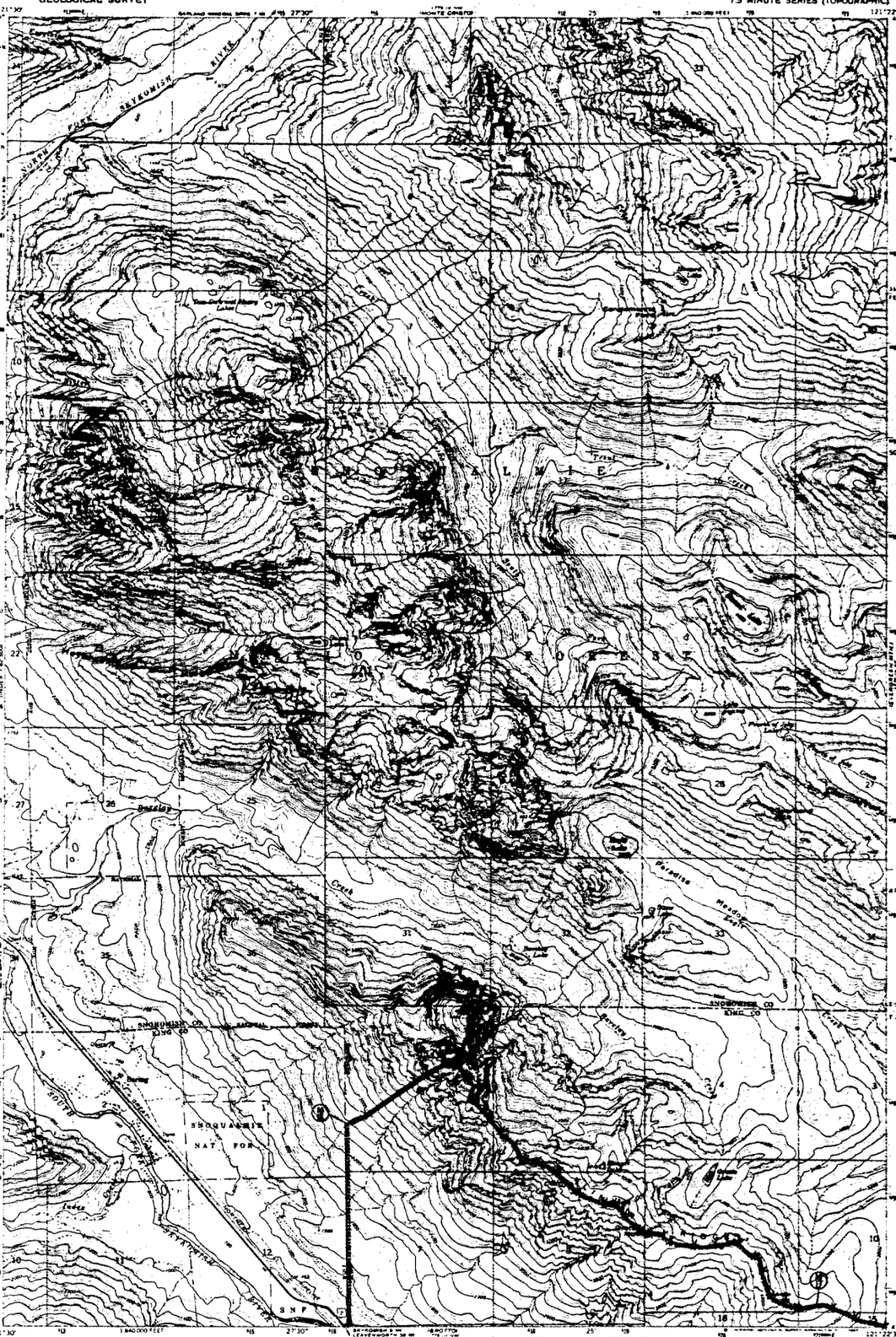

Mapped, edited, and published by the Geological Survey

Control by USGS and USC&GS

Topography by photogrammetric methods from aerial photographs taken 1958. Field checked 1966

Projection: Polyconic projection. 1927 North American datum
10,000-foot grid based on Washington coordinate system, north zone
1,000-meter Universal Transverse Mercator grid ticks, zone 10, shown in blue

UTM GRID AND 1966 MAGNETIC DECLINATION AT CENTER OF SHEET

ROAD CLASSIFICATION

BARING, WASH.
1966

SPECIAL PRINTING
Contours and woodland symbols omitted

ALPINE LAKES AREA BOUNDARIES

The exterior boundary of the Alpine Lakes Wilderness, Mount Baker/ Snoqualmie and Wenatchee National Forests, Pacific Northwest Region, June, 1978, as covered into the National Wilderness Preservation System by the Act of 1964.

LEGEND

- Wilderness Boundary
- Intended Wilderness Boundary
- Management Unit Boundary
- Forest Boundary
- County Line
- Other Ownership
- Angle Points
  - Wilderness
  - Intended Wilderness
  - Management Unit
- Traverse Points

SCALE 1:24000 (Prior to Map Reduction)

CONTOUR INTERVAL 40 FEET
DASHED LINES REPRESENT 20-FOOT CONTOURS
DATUM IS MEAN SEA LEVEL

Quad Sheet Number 2

UNITED STATES
DEPARTMENT OF THE INTERIOR
GEOLOGICAL SURVEY

CAPTAIN POINT QUADRANGLE
WASHINGTON
7.5 MINUTE SERIES (TOPOGRAPHIC)



Mapped, edited, and published by the Geological Survey

Control by USGS and USC&GS

Topography by photogrammetric methods from aerial photographs taken 1958. Field checked 1965

Polyconic projection. 1927 North American datum
10 000-foot grid based on Washington coordinate system, north zone
1000-meter Universal Transverse Mercator grid ticks, zone 10, shown in blue

Where omitted, land lines have not been established

UTM GRID AND 1965 MAGNETIC NORTH DECLINATION AT CENTER OF SHEET

ALPINE LAKES AREA BOUNDARIES

The exterior boundary of the Alpine Lakes Wilderness, Mount Baker/ Snoqualmie and Wenatchee National Forests, Pacific Northwest Region, June, 1978, as covered into the National Wilderness Preservation System by the Act of 1984.

LEGEND

- Wilderness Boundary
- Intended Wilderness Boundary
- Management Unit Boundary
- Forest Boundary
- County Line
- Other Ownership
- Angle Points
  - Wilderness
  - Intended Wilderness
  - Management Unit
- Traverse Points

SCALE 1:24000 (Prior to Map Reduction)

1 0 1 MILE

1000 0 1000 2000 3000 4000 5000 6000 7000 FEET

CONTOUR INTERVAL 40 FEET
DASHED LINES REPRESENT 20-FOOT CONTOURS
DATUM IS MEAN SEA LEVEL

Quad Sheet Number 2A

ROAD CLASSIFICATION

Unimproved dirt

CAPTAIN POINT, WASH.
N4745—W12107.5/7.5
1965
AMS 1779 I SW—SERIES V881

SPECIAL PRINTING
Contours and woodland tinted

UNITED STATES
DEPARTMENT OF THE INTERIOR
GEOLOGICAL SURVEY

LABYRINTH MTN. QUADRANGLE
WASHINGTON
7.5 MINUTE SERIES (TOPOGRAPHIC)

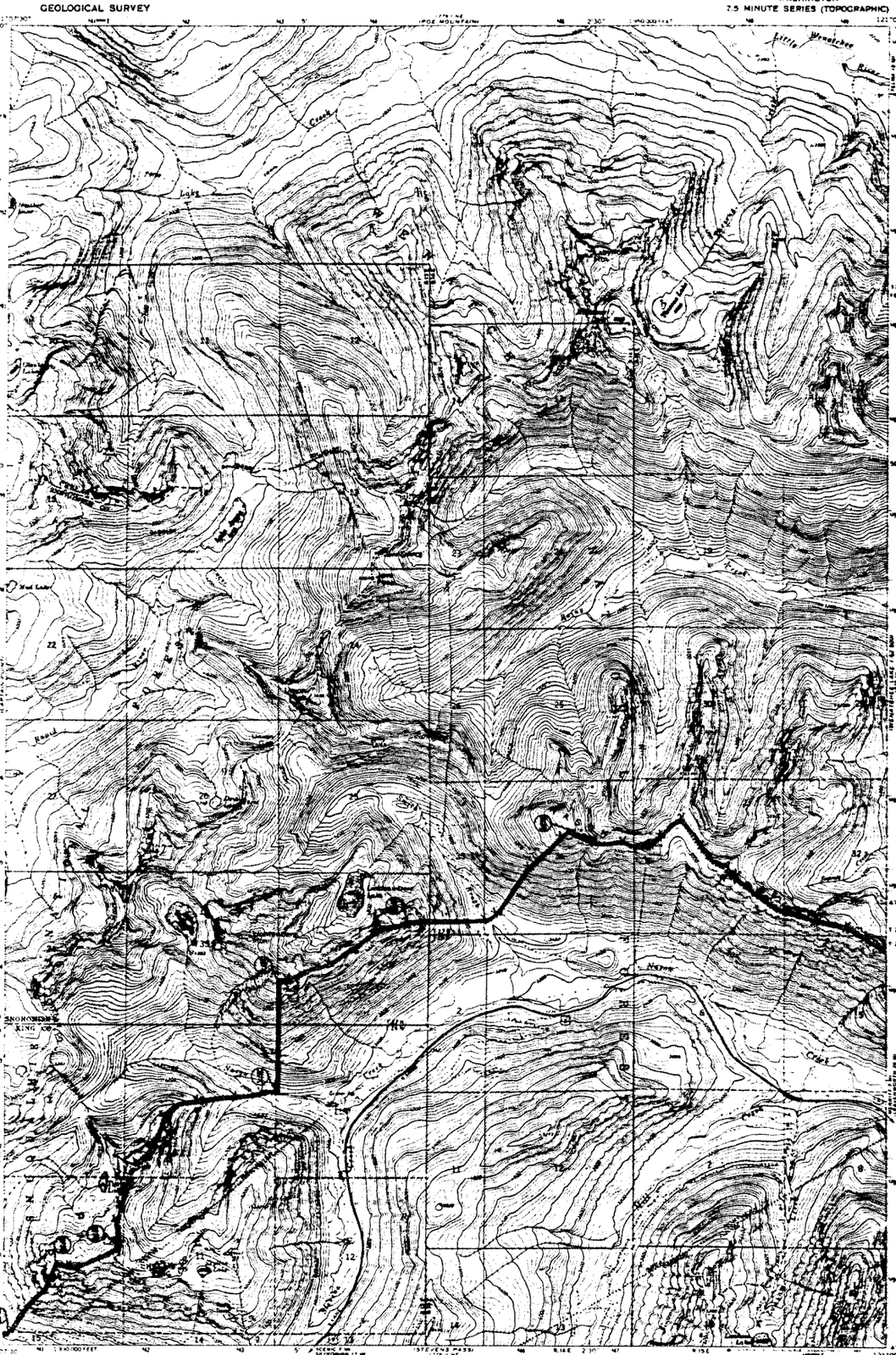
Little Wenatchee River
Lake
Road
Trail
Creek
Mud Lake
Stevens Pass
Nelson Creek
Nelson Ridge
Nelson Lake
Lake Dorothy
Dorothy Creek
Dorothy Ridge
Dorothy Lake
Lake Isabella
Lake Ethel
Lake Ethel Ridge
Lake Ethel Creek
Lake Ethel Lake
Lake Ethel Trail
Lake Ethel Road
Lake Ethel Cabin
Lake Ethel Camp
Lake Ethel Campground
Lake Ethel Campground Road
Lake Ethel Campground Trail
Lake Ethel Campground Creek
Lake Ethel Campground Ridge
Lake Ethel Campground Lake

UNITED STATES
DEPARTMENT OF THE INTERIOR
GEOLOGICAL SURVEY

Advance Sheet
Subject to correction
To be published at 1:62 500 scale

CHIWAUKUM 2 SW., WASH.
CHELAN CO.

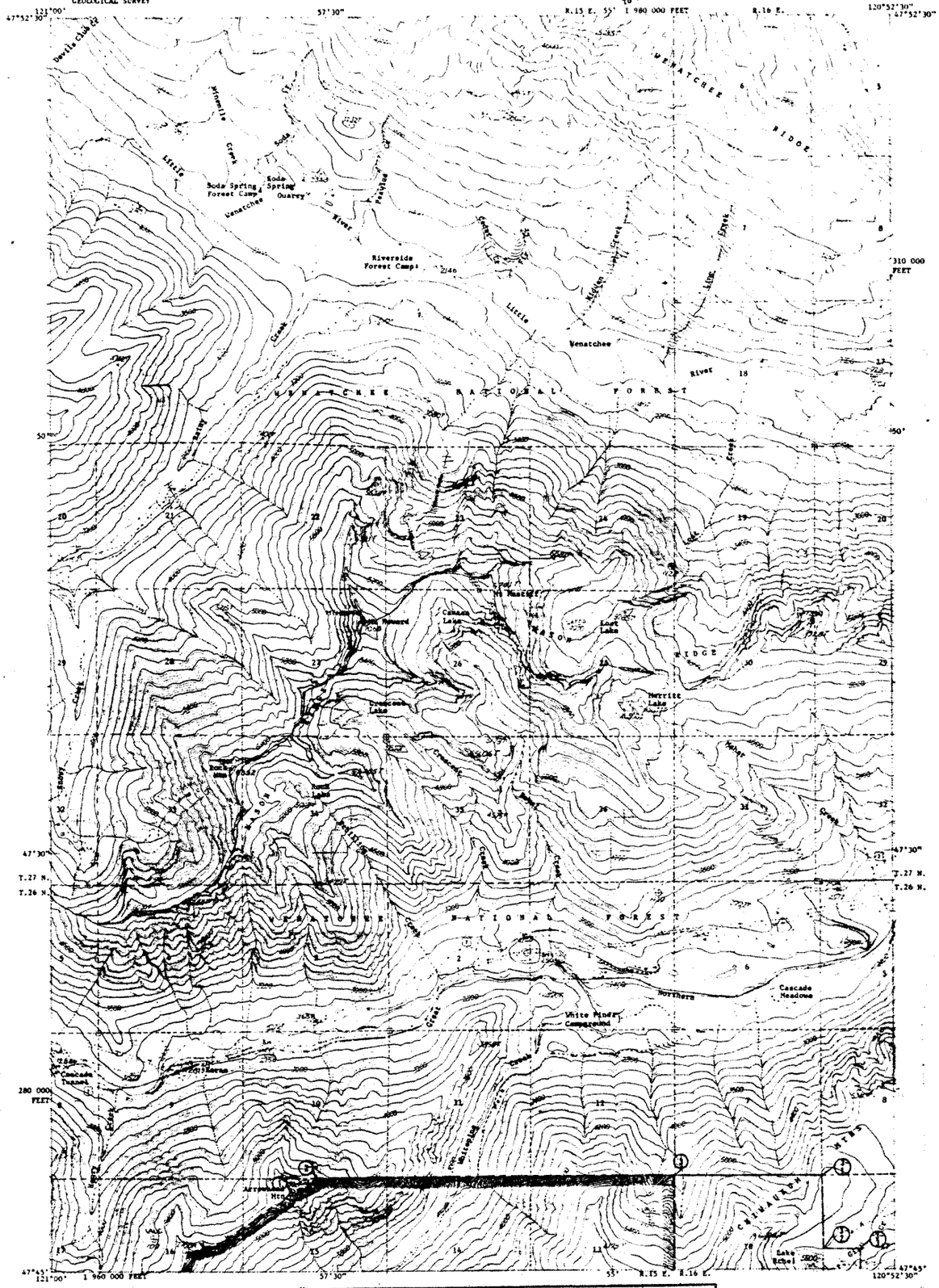

Mapped by Pacific Area, Geological Survey

This is an unedited copy of an original manuscript including field additions made in 1965

TRUE NORTH
MAGNETIC NORTH
APPROXIMATE MEAN DECLINATION 1965

ALPINE LAKES AREA BOUNDARIES

The exterior boundary of the Alpine Lakes Wilderness, Mount Baker/ Snoqualmie and Wenatchee National Forests, Pacific Northwest Region. June. 1978, as covered into the National Wilderness Preservation System by the Act of 1964.

LEGEND

- Wilderness Boundary
- Intended Wilderness Boundary
- Management Unit Boundary
- Forest Boundary
- County Line
- Other Ownership
- Angle Points
  - Wilderness
  - Intended Wilderness
  - Management Unit
- Traverse Points

SCALE 1:24000 (Prior to Map Reduction)

1 ½ 0 1 MILE

1000 0 1000 2000 3000 4000 5000 6000 7000 FEET

CONTOUR INTERVAL 40 FEET
DASHED LINES REPRESENT 20-FOOT CONTOURS
DATUM IS MEAN SEA LEVEL

Quad Sheet Number 4

MT. HOWARD

CHIWAUKUM 2 SW., WASH.
CHELAN CO.

Chiwaukum 2 SW., Wash.
Leavenworth Project

UNITED STATES
DEPARTMENT OF THE INTERIOR
GEOLOGICAL SURVEY

Advance Sheet
Subject to correction
To be published at 1:62 500 scale

CHIWAUKUM 2 SE., WASH.
CHELAN CO.

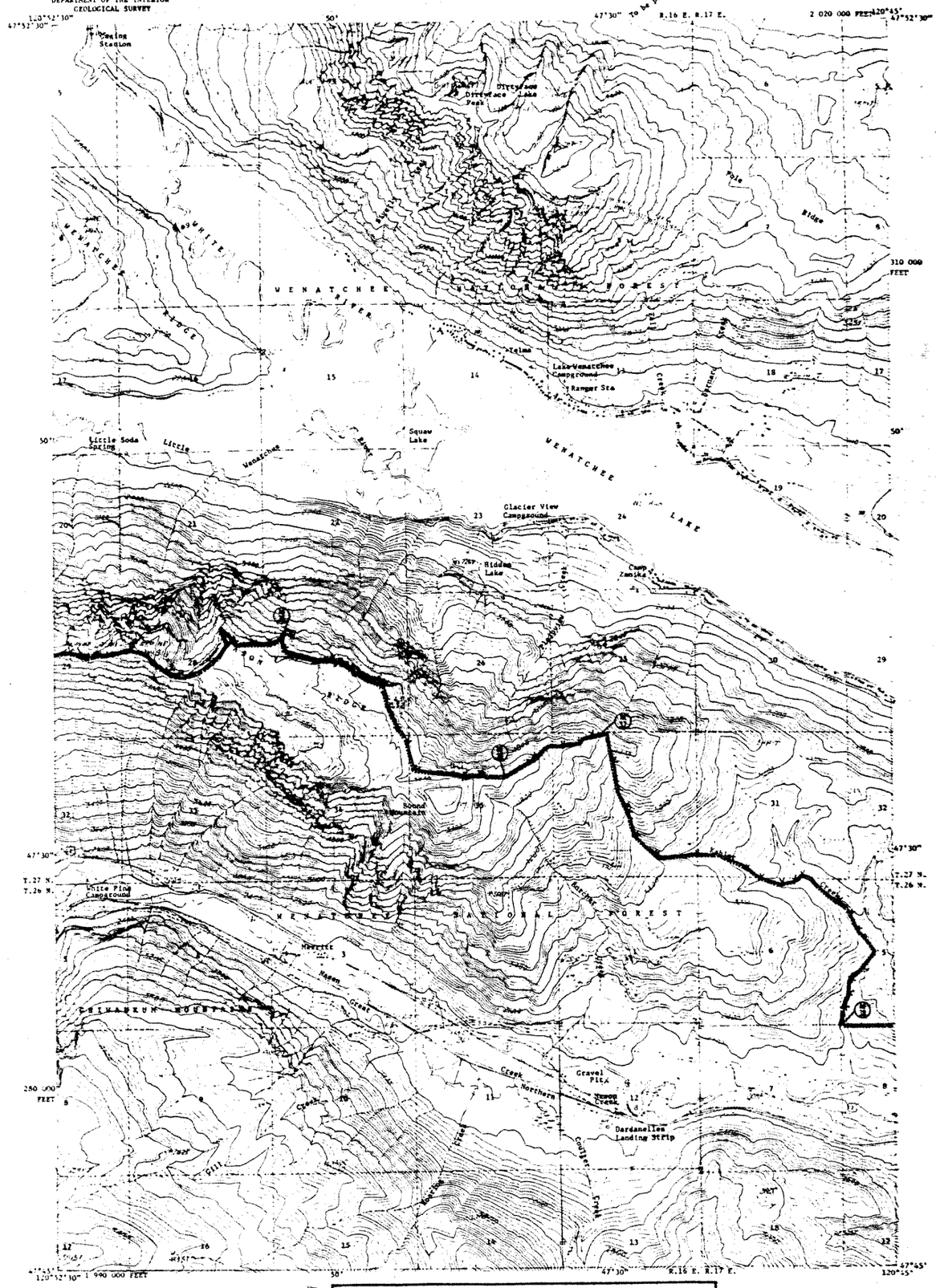

Mapped by Pacific Area, Geological Survey

This is an unedited copy of an original manuscript including field additions made in 1965

ALPINE LAKES AREA BOUNDARIES

The exterior boundary of the Alpine Lakes Wilderness, Mount Baker/Snoqualmie and Wenatchee National Forests, Pacific Northwest Region, June, 1978, as covered into the National Wilderness Preservation System by the Act of 1964.

LEGEND

- Wilderness Boundary
- Intended Wilderness Boundary
- Management Unit Boundary
- Forest Boundary
- County Line
- Other Ownership
- Angle Points
  - Wilderness
  - Intended Wilderness
  - Management Unit
- Traverse Points

SCALE 1:24000 (Prior to Map Reduction)

1 ½ 0 1 MILE

1000 0 1000 2000 3000 4000 5000 6000 7000 FEET

CONTOUR INTERVAL 40 FEET
DASHED LINES REPRESENT 20-FOOT CONTOURS
DATUM IS MEAN SEA LEVEL

Quad Sheet Number 5

LAKE WENATCHEE

CHIWAUKUM 2 SE., WASH.
CHELAN CO.

Chiwaukum 2 SE., Wash.
Leavenworth Project

UNITED STATES
DEPARTMENT OF THE INTERIOR
GEOLOGICAL SURVEY

PLAIN QUADRANGLE
WASHINGTON—CHELAN CO.
7.5 MINUTE SERIES (TOPOGRAPHIC)

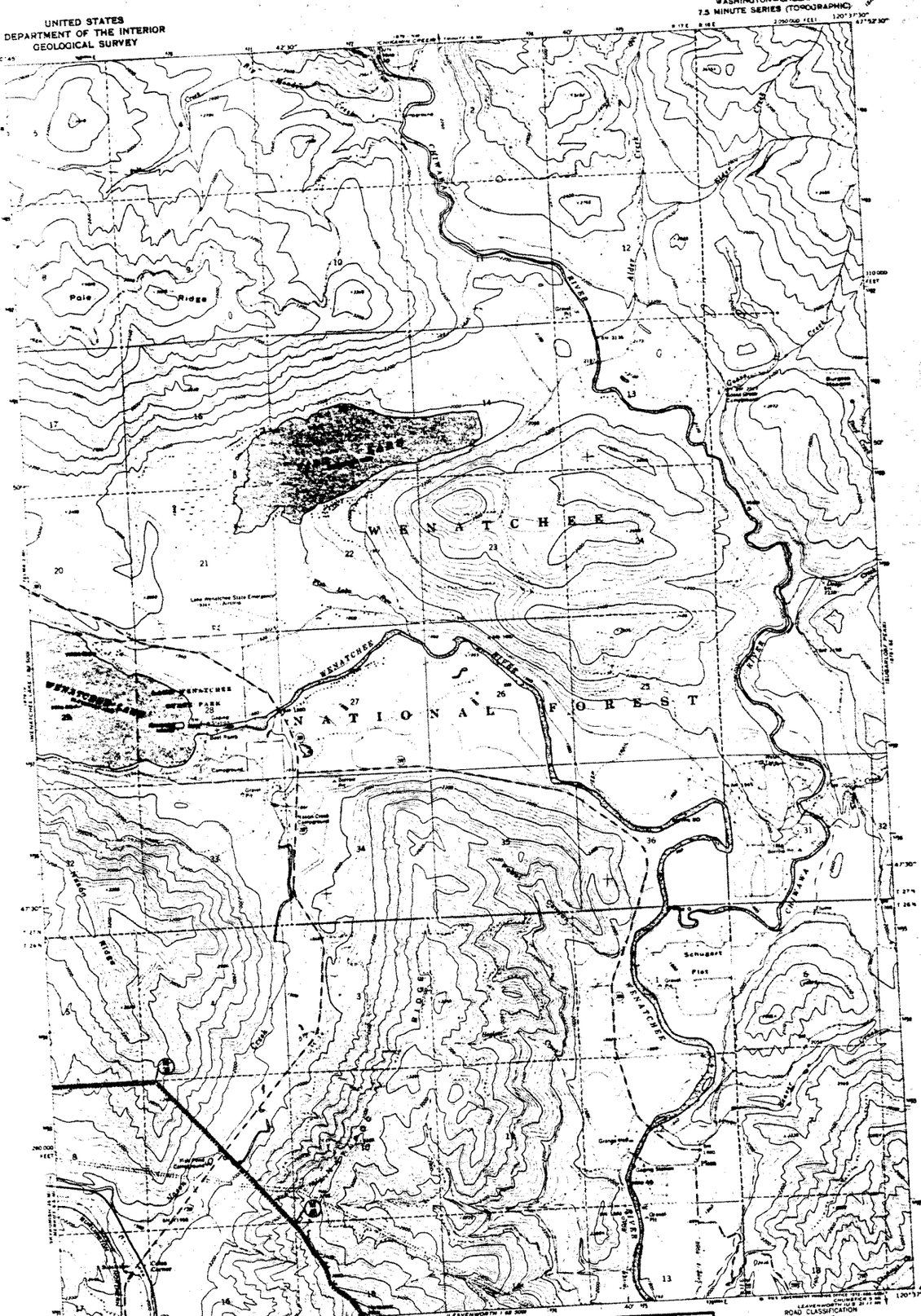

Mapped, edited, and published by the Geological Survey
Control by USGS and USC&GS
Topography by photogrammetric methods from aerial photographs taken 1967. Field checked 1968
Projection projection. 1927 North American datum
10,000-foot grid based on Washington coordinate system, north zone
1000-meter Universal Transverse Mercator grid ticks, zone 10, shown in blue
Certain land lines are omitted because of insufficient data

ROAD CLASSIFICATION
Primary highway, hard surface — Light-duty road, hard or improved surface
Secondary highway, hard surface — Unimproved road
Interstate Route — U. S. Route — State Route

PLAIN, WASH.
N4745—W12037.5/7.5
1968
AMS 1079 I SW—SERIES V884

ALPINE LAKES AREA BOUNDARIES

The exterior boundary of the Alpine Lakes Wilderness, Mount Baker/ Snoqualmie and Wenatchee National Forests, Pacific Northwest Region, June, 1978, as covered into the National Wilderness Preservation System by the Act of 1964.

LEGEND

- Wilderness Boundary
- Intended Wilderness Boundary
- Management Unit Boundary
- Forest Boundary
- County Line
- Other Ownership
- Angle Points
  - Wilderness
  - Intended Wilderness
  - Management Unit
- Traverse Points

SCALE 1:24000 (Prior to Map Reduction)

CONTOUR INTERVAL 40 FEET
DASHED LINES REPRESENT 20-FOOT CONTOURS
DATUM IS MEAN SEA LEVEL

Quad Sheet Number 6



Mapped by Pacific Area, Geological Survey

This is an unedited copy of an original manuscript including field additions made in 1960

APPROXIMATE MEAN DECLINATION 1960

ALPINE LAKES AREA BOUNDARIES

The exterior boundary of the Alpine Lakes Wilderness, Mount Baker/ Snoqualmie and Wenatchee National Forests, Pacific Northwest Region, June. 1978, as covered into the National Wilderness Preservation System by the Act of 1984.

LEGEND

- Wilderness Boundary
- Intended Wilderness Boundary
- Management Unit Boundary
- Forest Boundary
- County Line
- Other Ownership
- Angle Points
  - Wilderness
  - Intended Wilderness
  - Management Unit
- Traverse Points

SCALE 1:24,000 (Prior to Map Reduction)

1 MILE

1000 0 1000 2000 3000 4000 5000 6000 7000 FEET

CONTOUR INTERVAL 40 FEET
DASHED LINES REPRESENT 20-FOOT CONTOURS
DATUM IS MEAN SEA LEVEL

Quad Sheet Number 7

SULTAN 4 NW., WASH.
KING CO.

Snoqualmie Project



Mapped by Pacific Area, Geological Survey

This is an unedited copy of an original manuscript including field additions made in 1960

TRUE NORTH
MAGNETIC NORTH
APPROXIMATE MEAN DECLINATION 1960

ALPINE LAKES AREA BOUNDARIES

The exterior boundary of the Alpine Lakes Wilderness, Mount Baker/ Snoqualmie and Wenatchee National Forests, Pacific Northwest Region, June, 1978, as covered into the National Wilderness Preservation System by the Act of 1984.

LEGEND

- Wilderness Boundary
- Intended Wilderness Boundary
- Management Unit Boundary
- Forest Boundary
- County Line
- Other Ownership
- Angle Points
  - Wilderness
  - Intended Wilderness
  - Management Unit
- Traverse Points

SCALE 1:24000 (Prior to Map Reduction)

1 MILE

CONTOUR INTERVAL 40 FEET
DASHED LINES REPRESENT 20-FOOT CONTOURS
DATUM IS MEAN SEA LEVEL

Quad Sheet Number 8

SULTAN 4 NE., WASH.
KING CO.

Snoqualmie Project

UNITED STATES
DEPARTMENT OF THE INTERIOR
GEOLOGICAL SURVEY

OROTTO QUADRANGLE
WASHINGTON - KING CO.
7.5 MINUTE SERIES (TOPOGRAPHIC)

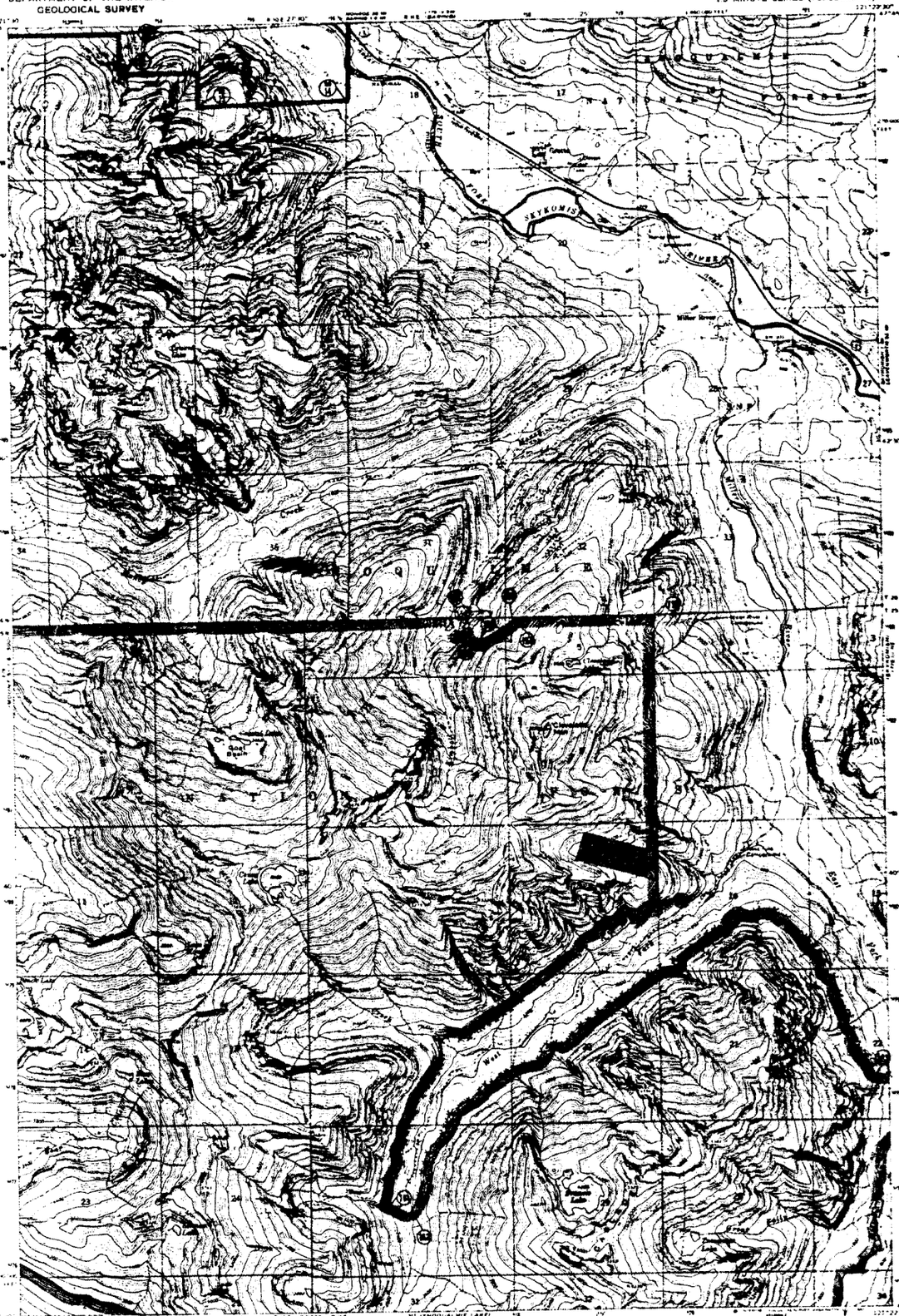
SKYKOMISH
RIVER
Miller Street
Cascade Lake
Bear Creek
Cascade Lake
Cascade Lake
Cascade Lake

UNITED STATES
DEPARTMENT OF THE INTERIOR
GEOLOGICAL SURVEY

SKYKOMISH QUADRANGLE
WASHINGTON-KING CO.
7.5 MINUTE SERIES(TOPOGRAPHIC)

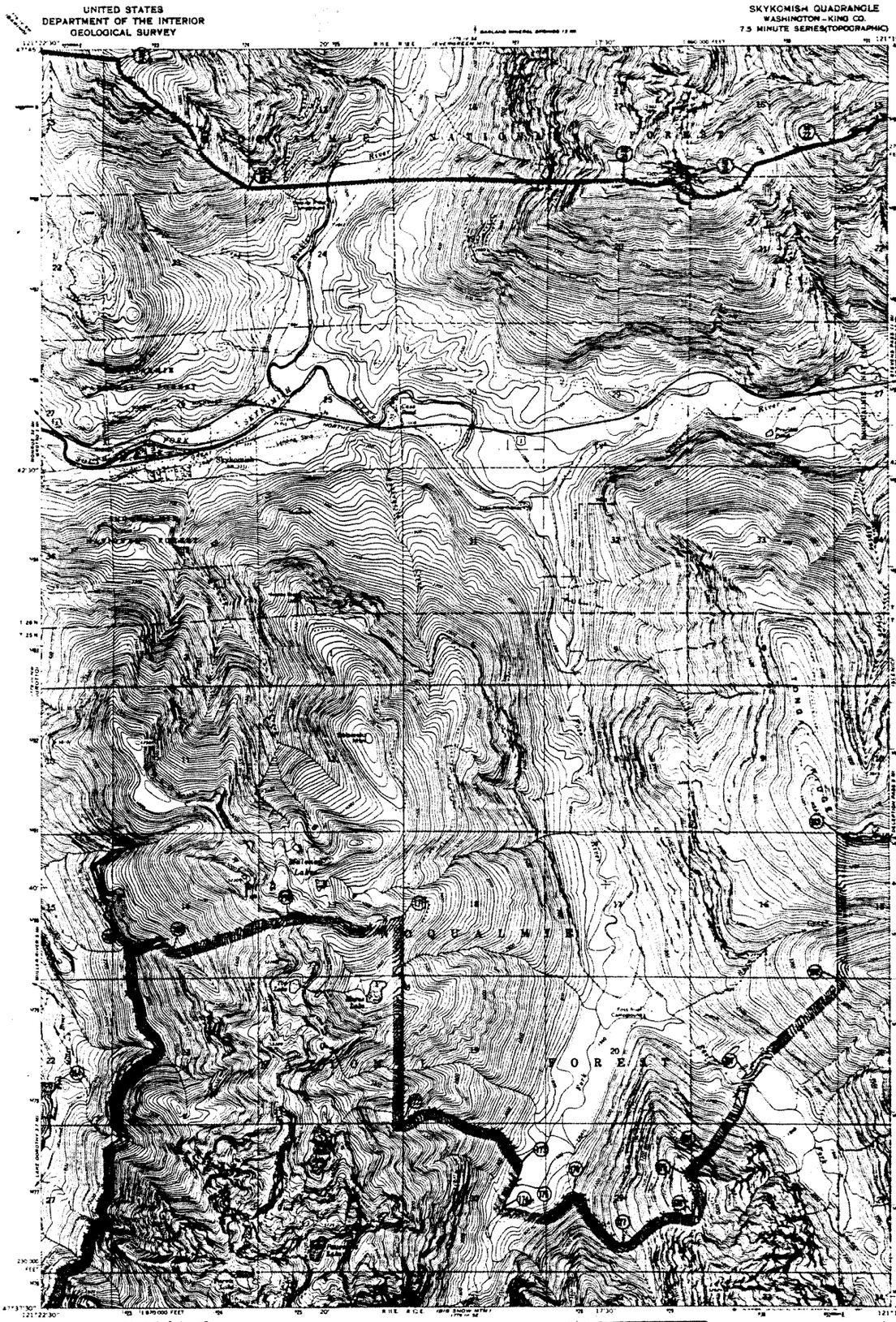
NATIONAL FOREST
River
Skykomish
River
Miller River
Miller River
Lake
Lake
Lake

UNITED STATES
DEPARTMENT OF THE INTERIOR
GEOLOGICAL SURVEY

STEVENS PASS QUADRANGLE
WASHINGTON
7.5 MINUTE SERIES (TOPOGRAPHIC)

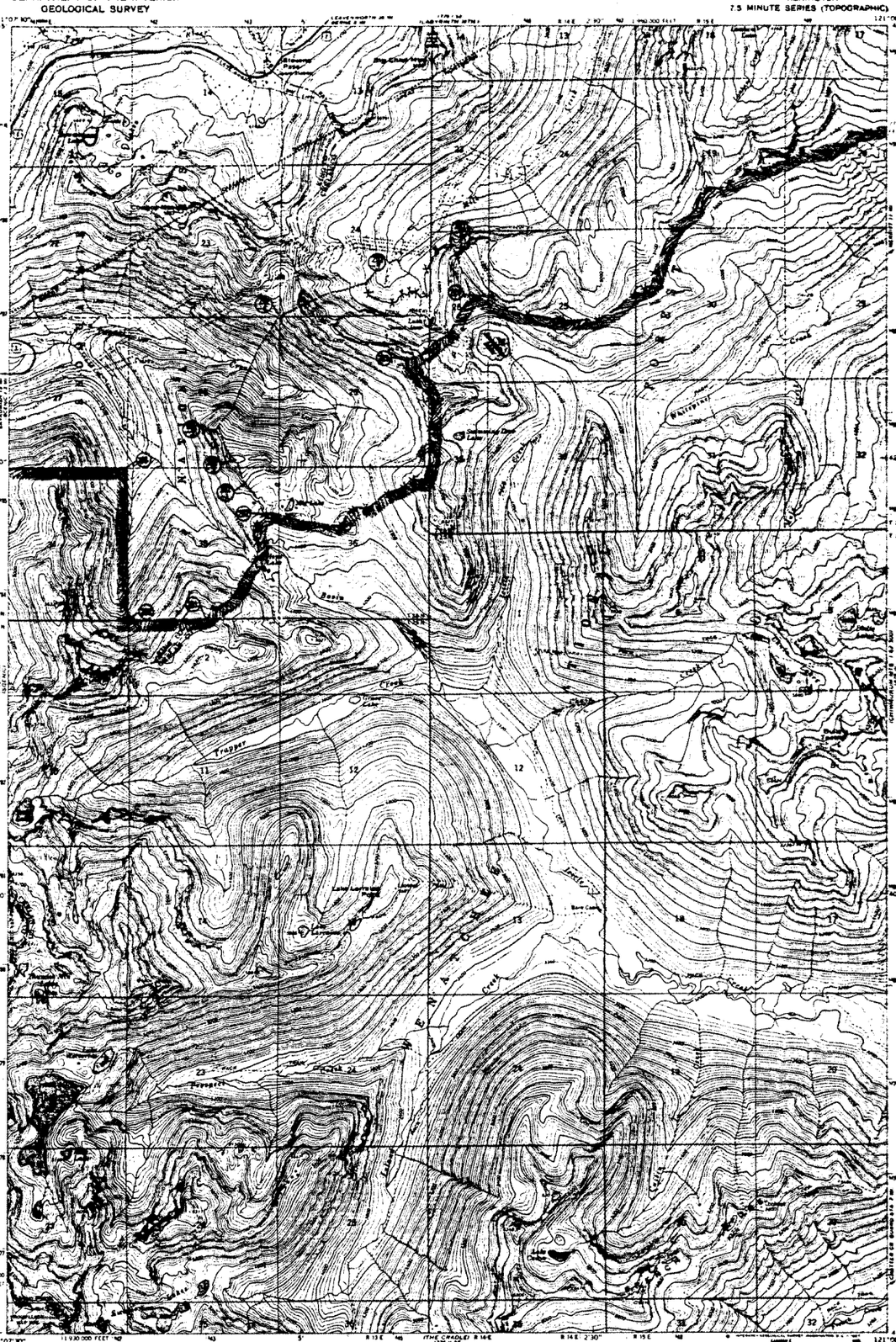
121°07'30"
47°45'
121°00'
42'30"
47°37'30"
121°07'30"
121°00'
11 930 000 FEET
(THE CRADLE) R 14 E
R 14 E 2'30"
R 15 E
Basin
Trapper
Lake Lillian
Lake Susan
Lake Dorothy
Lake Cecilia
Lake Ethel
Lake Valhalla
Lake Isabella
Lake Josephine
Lake Caroline
Lake Mary
Lake Ann
Lake Angeline
Lake Sally
Lake Jan
Lake Ruth

UNITED STATES
DEPARTMENT OF THE INTERIOR
GEOLOGICAL SURVEY

Advance Sheet
Subject to correction
to be published at 1:62 500 scale

CHIWAUKUM 3 NW., WASH.
CHELAN CO.

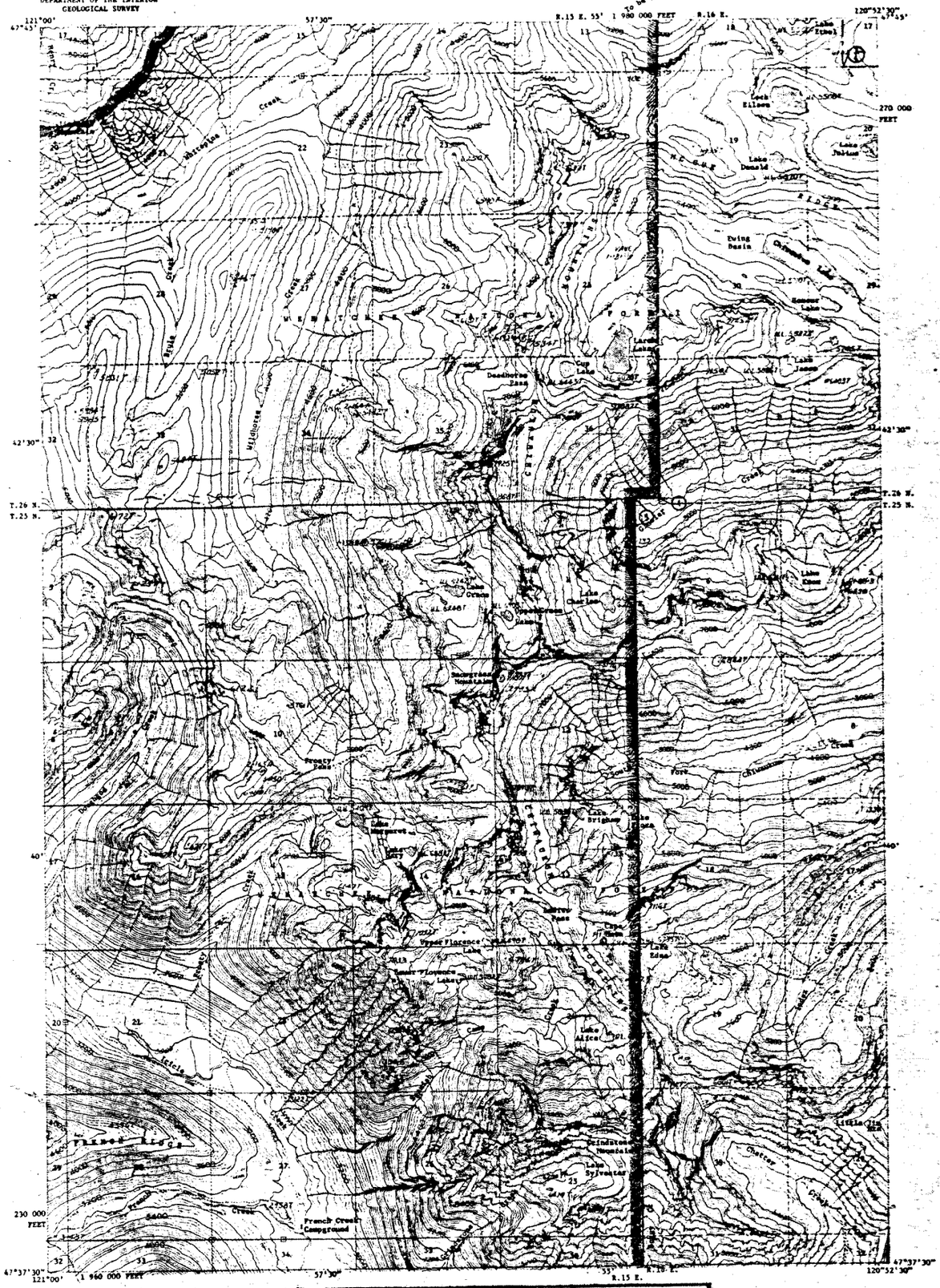

Mapped by Pacific Area, Geological Survey

This is an unedited copy of an original manuscript including field additions made in 1945

APPROXIMATE MEAN DECLINATION, 1965

ALPINE LAKES AREA BOUNDARIES

The exterior boundary of the Alpine Lakes Wilderness, Mount Baker/ Snoqualmie and Wenatchee National Forests, Pacific Northwest Region, June, 1978, as covered into the National Wilderness Preservation System by the Act of 1964.

LEGEND

- Wilderness Boundary
- Intended Wilderness Boundary
- Management Unit Boundary
- Forest Boundary
- County Line
- Other Ownership
- Angle Points
  - Wilderness
  - Intended Wilderness
  - Management Unit
- Traverse Points

SCALE 1:24000 (Prior to Map Reduction)

CONTOUR INTERVAL 40 FEET
DASHED LINES REPRESENT 20-FOOT CONTOURS
DATUM IS MEAN SEA LEVEL

Quad Sheet Number 13

CHIWAUKUM MTNS.

CHIWAUKUM 3 NW., WASH.
CHELAN CO.

Chiwaukum 3 NW., Wash.
Leavenworth Project

UNITED STATES
DEPARTMENT OF THE INTERIOR
GEOLOGICAL SURVEY

Advance Sheet
Subject to correction
To be published at 1:62 500 scale

CHIWAUKUM 3 NE., WASH.
CHELAN CO.

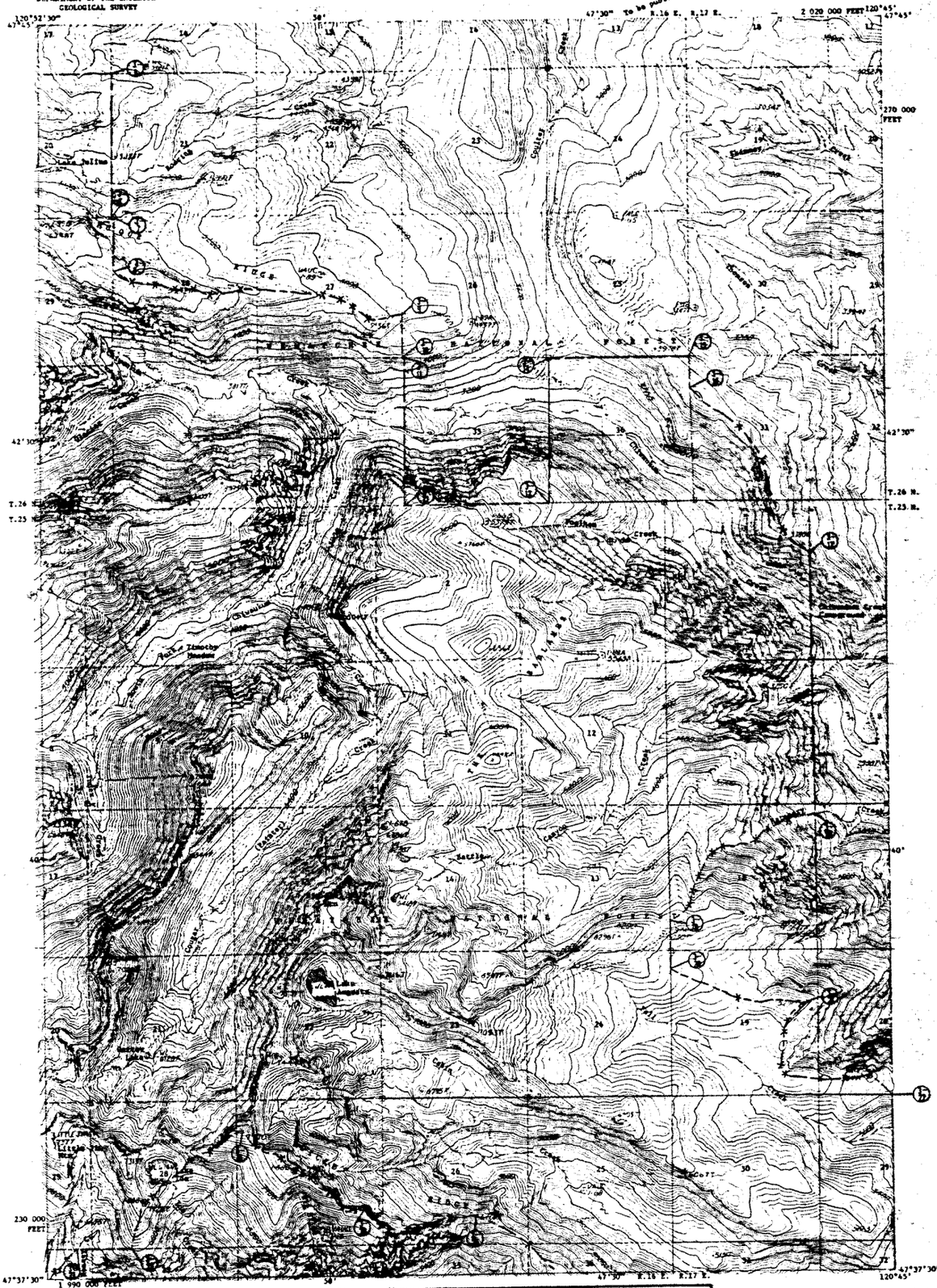

Mapped by Pacific Area, Geological Survey

This is an unedited copy of an original manuscript including field additions made in 1965

APPROXIMATE MEAN DECLINATION, 1965

ALPINE LAKES AREA BOUNDARIES

The exterior boundary of the Alpine Lakes Wilderness, Mount Baker/ Snoqualmie and Wenatchee National Forests, Pacific Northwest Region, June, 1978, as covered into the National Wilderness Preservation System by the Act of 1984.

LEGEND

- Wilderness Boundary
- Intended Wilderness Boundary
- Management Unit Boundary
- Forest Boundary
- County Line
- Other Ownership
- Angle Points
  - Wilderness
  - Intended Wilderness
  - Management Unit
- Traverse Points

SCALE 1:24000 (Prior to Map Reduction)

CONTOUR INTERVAL 40 FEET
DASHED LINES REPRESENT 20-FOOT CONTOURS
DATUM IS MEAN SEA LEVEL

Quad Sheet Number 14

BIG JIM MTN.

CHIWAUKUM 3 NE., WASH.
CHELAN CO.

Chiwaukum 3 NE., Wash.
Leavenworth Project

UNITED STATES
DEPARTMENT OF THE INTERIOR
GEOLOGICAL SURVEY

STATE OF WASHINGTON
DEPARTMENT OF CONSERVATION

Advance Sheet
Subject to correction
To be published at 1:62 500 scale

CHIWAUKUM & MT., WASH.
CHELAN CO.

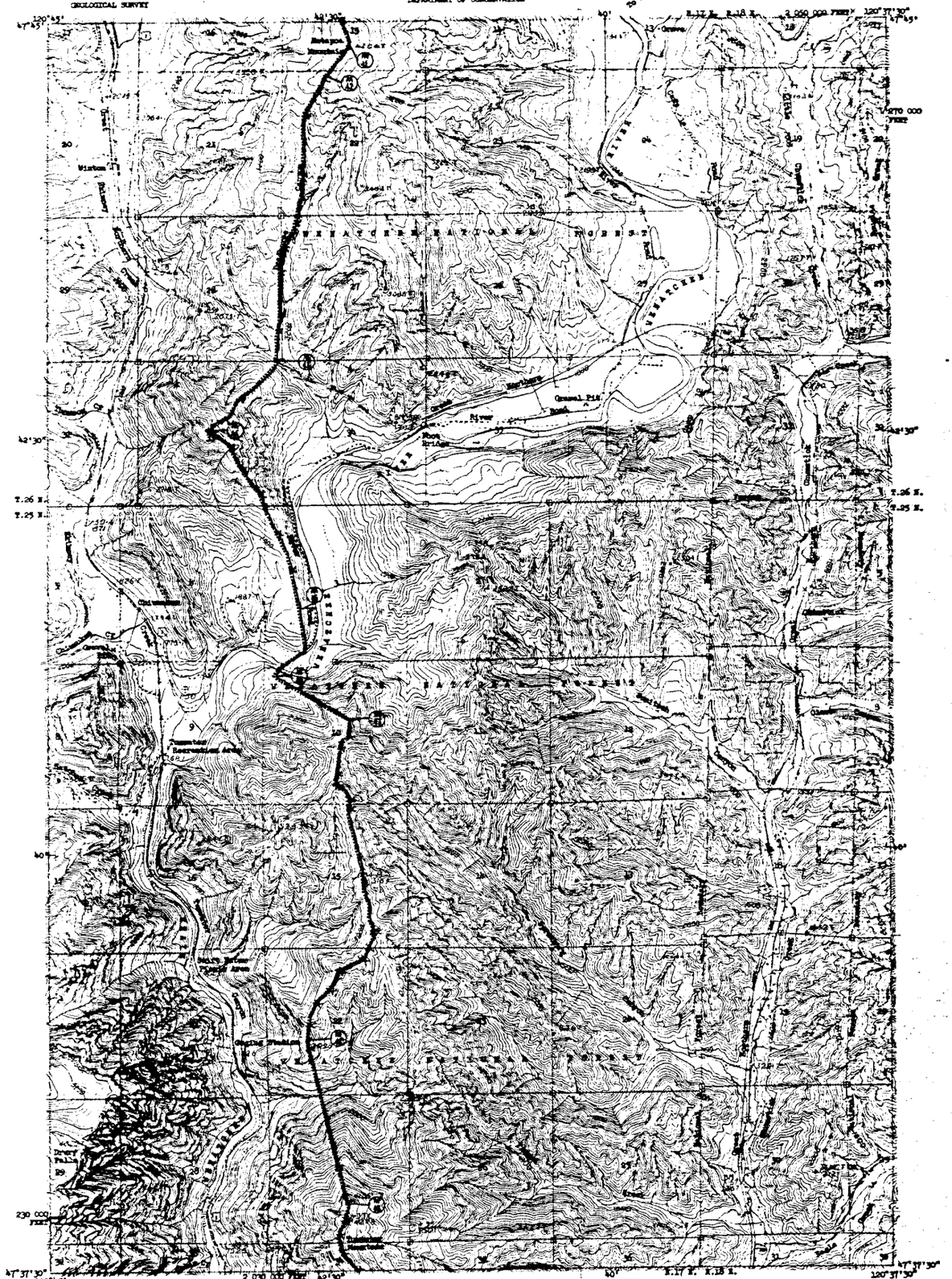

Mapped by Pacific Area, Geological Survey

This is an unedited copy of an original manuscript including field additions made in 1964

APPROXIMATE MEAN DECLINATION, 1964

ALPINE LAKES AREA BOUNDARIES

The exterior boundary of the Alpine Lakes Wilderness, Mount Baker/Snoqualmie and Wenatchee National Forests, Pacific Northwest Region, June, 1978, as covered into the National Wilderness Preservation System by the Act of 1964.

LEGEND

- Wilderness Boundary
- Intended Wilderness Boundary
- Management Unit Boundary
- Forest Boundary
- County Line
- Other Ownership
- Angle Points
  - Wilderness
  - Intended Wilderness
  - Management Unit
- Traverse Points

SCALE 1:24000 (Prior to Map Reduction)

CONTOUR INTERVAL 40 FEET
DASHED LINES REPRESENT 20-FOOT CONTOURS
DATUM IS MEAN SEA LEVEL

Quad Sheet Number 15

CHIWAUKUM & MT., WASH.
CHELAN CO.

CHIWAUKUM & MT., WASH.
Instrument Project

UNITED STATES
DEPARTMENT OF THE INTERIOR
GEOLOGICAL SURVEY

STATE OF WASHINGTON
DEPARTMENT OF CONSERVATION
EARL COE, DIRECTOR
MARSHALL T. HUNTTING, SUPERVISOR, DIVISION OF MINES AND GEOLOGY

Advance Sheet
Subject to correction
To be published at 1:62500 scale

SULTAN 4 SW., WASH.
KING CO.

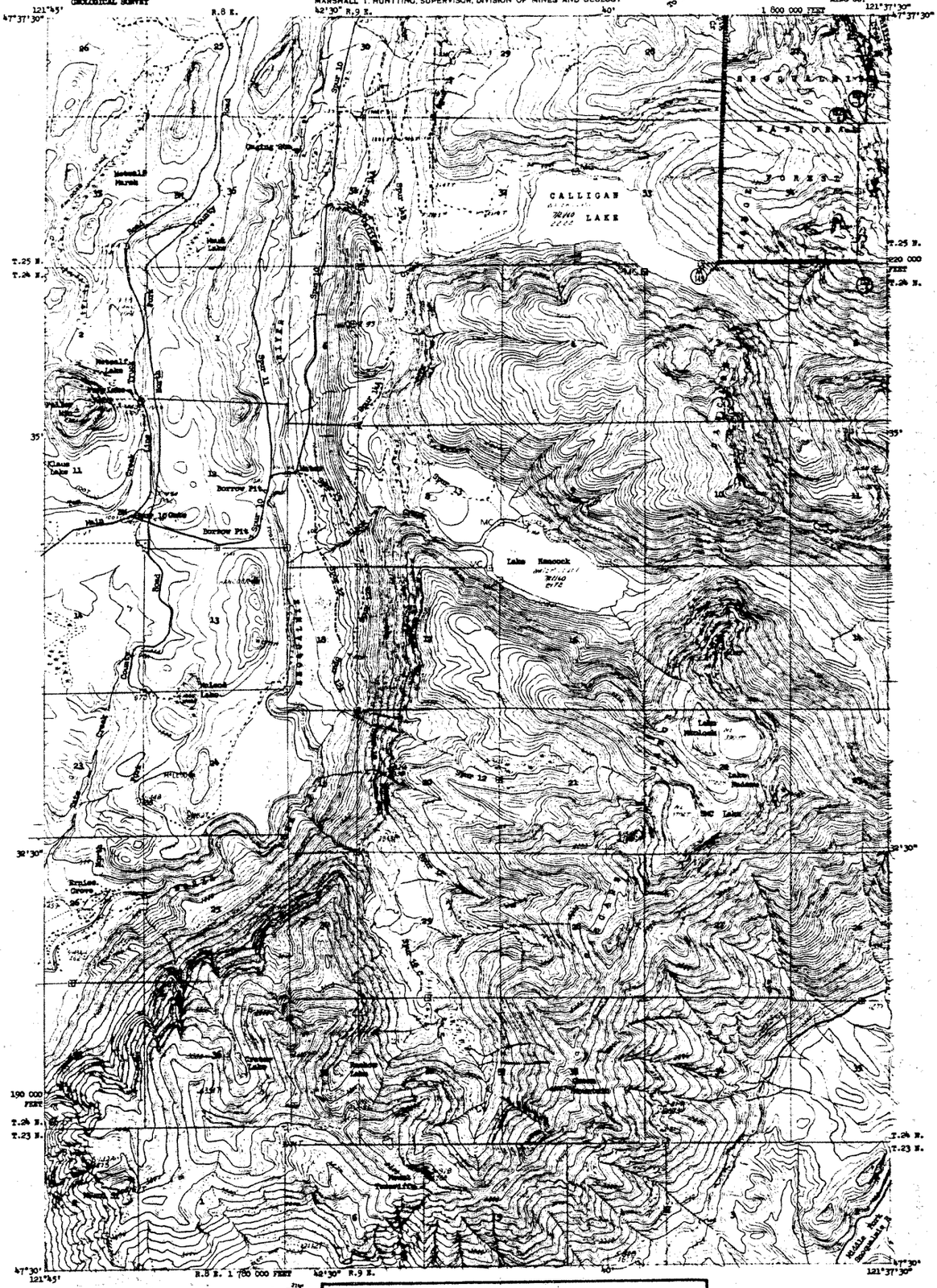
CALLIGAN LAKE
Lake Hancock
Lake Hemlock
Lake Malmo
Lake Robinson
Lake Ethel
Lake Dorothy
Lake Isabella
Lake Susan
Lake Ann
Lake Mary
Lake Jane
Lake Lillian
Lake Ruby
Lake Rachel
Lake Sally
Lake Ella
Lake Mae
Lake Ann
Lake Mae
Lake Ann
Lake Mae
Lake Ann

UNITED STATES
DEPARTMENT OF THE INTERIOR
GEOLOGICAL SURVEY

Airmass Sheet
Subject to correction
To be published at 1:62500 scale

SULTAN & SE., WASH.
KING CO.

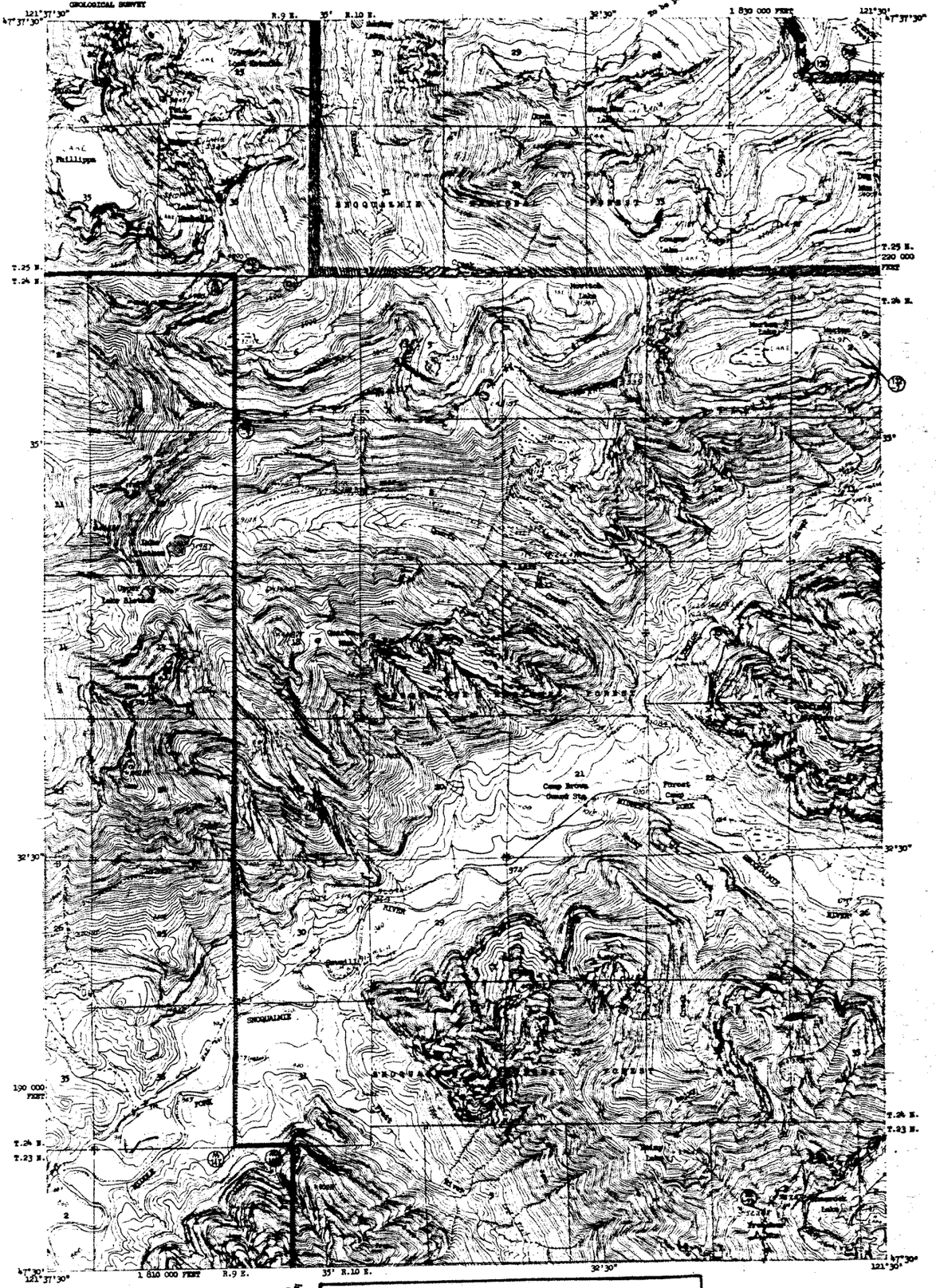

Mapped by Pacific Area, Geological Survey

This is an unedited copy of an original manuscript including field additions made in 1960

TRUE NORTH
MAGNETIC NORTH
APPROXIMATE MEAN DECLINATION, 1960

ALPINE LAKES AREA BOUNDARIES

The exterior boundary of the Alpine Lakes Wilderness, Mount Baker/ Snoqualmie and Wenatchee National Forests, Pacific Northwest Region, June, 1978, as covered into the National Wilderness Preservation System by the Act of 1964.

LEGEND

- Wilderness Boundary
- Intended Wilderness Boundary
- Management Unit Boundary
- Forest Boundary
- County Line
- Other Ownership
- Angle Points
  - Wilderness
  - Intended Wilderness
  - Management Unit
- Traverse Points

SCALE 1:24000 (Prior to Map Reduction)

CONTOUR INTERVAL 40 FEET
DASHED LINES REPRESENT 20-FOOT CONTOURS
DATUM IS MEAN SEA LEVEL

Quad Sheet Number 17

SULTAN & SE., WASH.
KING CO.

Snoqualmie Project

UNITED STATES
DEPARTMENT OF THE INTERIOR
GEOLOGICAL SURVEY

SNOQUALMIE LAKE QUADRANGLE
WASHINGTON–KING CO.
7.5 MINUTE SERIES (TOPOGRAPHIC)

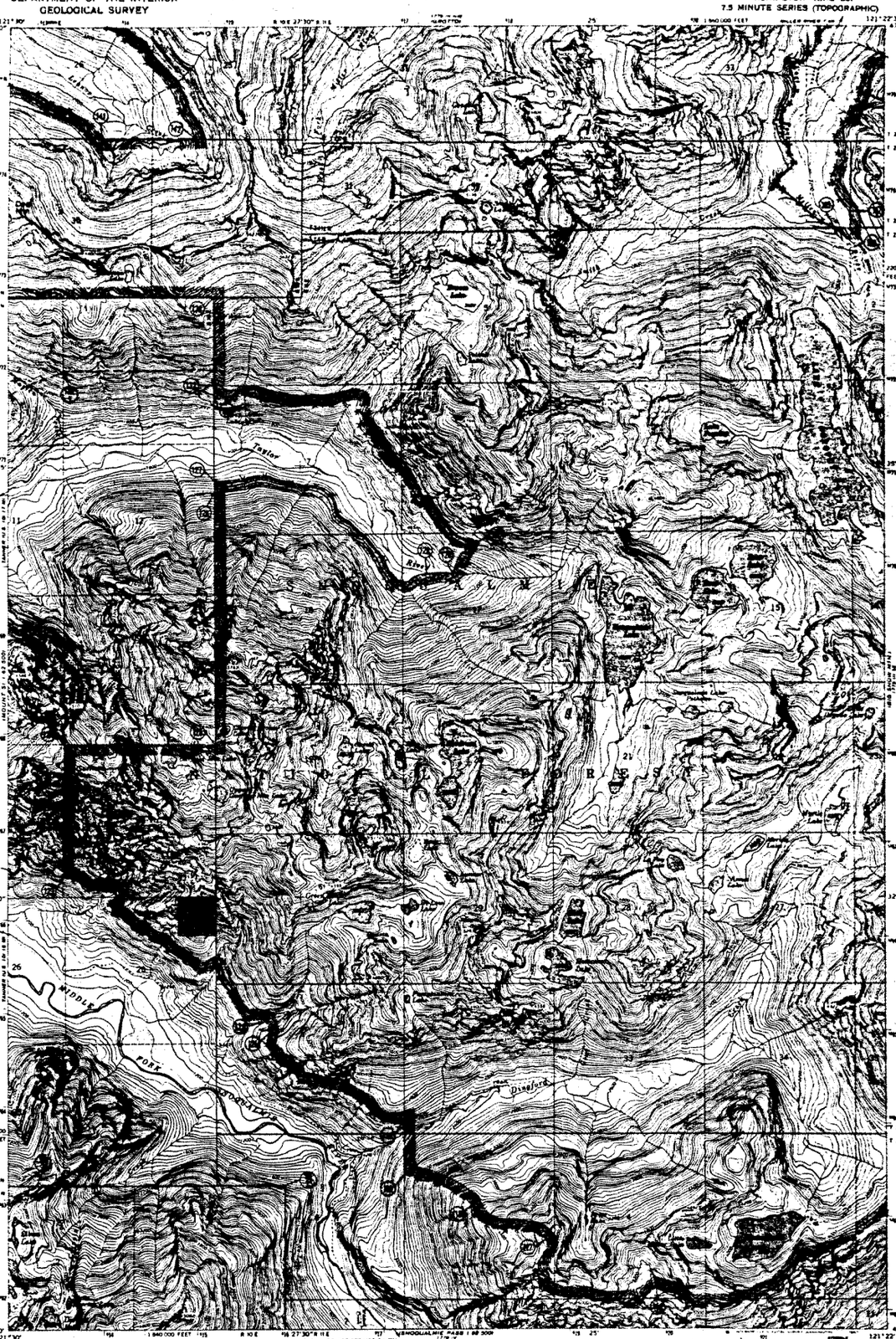

Mapped, edited, and published by the Geological Survey

Control by USGS and USC&GS

Topography by photogrammetric methods from aerial photographs taken 1958. Field checked 1965

Polyconic projection. 1927 North American datum
10 000-foot grid based on Washington coordinate system, north zone
1000-meter Universal Transverse Mercator grid ticks, zone 10, shown in blue

UTM GRID AND 1965 MAGNETIC NORTH DECLINATION AT CENTER OF SHEET

SPECIAL PRINTING
Contours and roadland symbols omitted

ALPINE LAKES AREA BOUNDARIES

The exterior boundary of the Alpine Lakes Wilderness, Mount Baker/ Snoqualmie and Wenatchee National Forests, Pacific Northwest Region, June, 1978, as covered into the National Wilderness Preservation System by the Act of 1964.

LEGEND

- Wilderness Boundary
- Intended Wilderness Boundary
- Management Unit Boundary
- Forest Boundary
- County Line
- Other Ownership
- Angle Points
  - Wilderness
  - Intended Wilderness
  - Management Unit
- Traverse Points

SCALE 1:24000 (Prior to Map Reduction)

CONTOUR INTERVAL 40 FEET
DASHED LINES REPRESENT 20-FOOT CONTOURS
DATUM IS MEAN SEA LEVEL

Quad Sheet Number 18

ROAD CLASSIFICATION
Light-duty — Unimproved dirt

SNOQUALMIE LAKE, WASH.
N4730—W12122.5/7.5
1968
AMS 1779 III SW—SERIES V895

UNITED STATES
DEPARTMENT OF THE INTERIOR
GEOLOGICAL SURVEY

BIG SNOW MTN. QUADRANGLE
WASHINGTON
7.5 MINUTE SERIES (TOPOGRAPHIC)

Mapped, edited, and published by the Geological Survey

Control by USGS and USC&GS

Topography by photogrammetric methods from aerial photographs taken 1958. Field checked 1965

Polyconic projection. 1927 North American datum
10 000-foot grids based on Washington coordinate system, north and south zones
1000-meter Universal Transverse Mercator grid ticks, zone 10, shown in blue

UTM GRID AND 1965 MAGNETIC NORTH DECLINATION AT CENTER OF SHEET

FOR

ALPINE LAKES AREA BOUNDARIES

The exterior boundary of the Alpine Lakes Wilderness, Mount Baker/ Snoqualmie and Wenatchee National Forests, Pacific Northwest Region, June, 1978, as covered into the National Wilderness Preservation System by the Act of 1964.

LEGEND

- Wilderness Boundary
- Intended Wilderness Boundary
- Management Unit Boundary
- Forest Boundary
- County Line
- Other Ownership
- Angle Points
  - Wilderness
  - Intended Wilderness
  - Management Unit
- Traverse Points

SCALE 1:24000 (Prior to Map Reduction)

CONTOUR INTERVAL 40 FEET
DASHED LINES REPRESENT 20-FOOT CONTOURS
DATUM IS MEAN SEA LEVEL

Quad Sheet Number 19

ROAD CLASSIFICATION
Unimproved dirt

BIG SNOW MTN., WASH.
N4730—W12115/7.5
1965
AMS 1779 III SE-SERIES V895

RPS CAL PRINTING
Contours and woodland symbols omitted

UNITED STATES
DEPARTMENT OF THE INTERIOR
GEOLOGICAL SURVEY

MOUNT DANIEL QUADRANGLE
WASHINGTON
7.5 MINUTE SERIES (TOPOGRAPHIC)

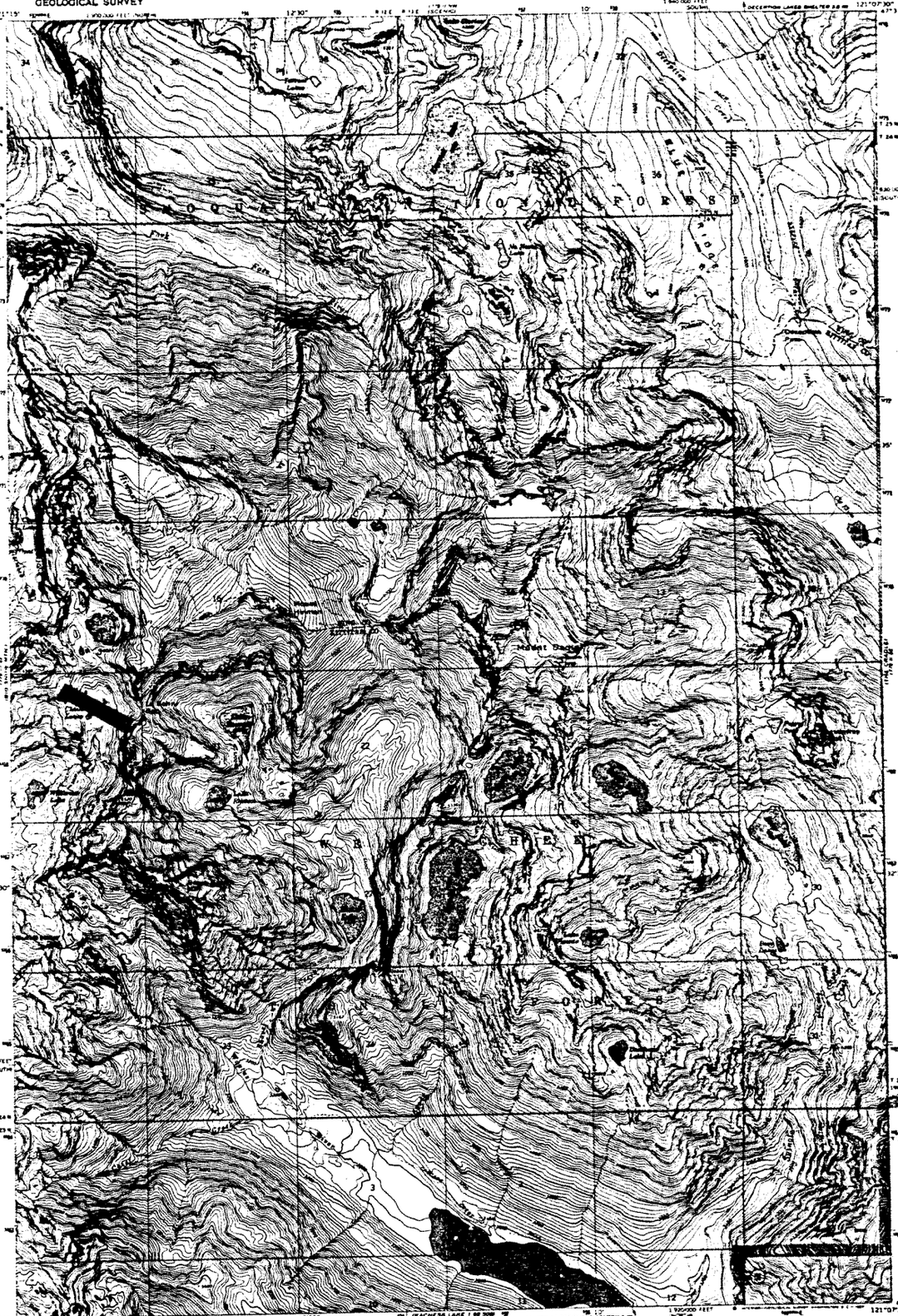
S N O Q U A L M I E N A T I O N A L F O R E S T
W E N A T C H E E
D O N E E
Blue Ridge
Dutch Miller Gap
Mount Daniel
Cathedral Pass
Deception Lakes Shelter
Deception Lakes
Dutch Miller Creek
Peek-a-boo Creek
Cathedral Creek
Peek-a-boo Ridge
Cathedral Ridge
Peek-a-boo Lake
Cathedral Lake
Lake Dorothy
Dorothy Creek
Dorothy Ridge
Dorothy Lake
Lake Ethel
Ethel Creek
Ethel Ridge
Ethel Lake
Ethel Ridge Lookout
Ethel Ridge Lookout Site
Ethel Ridge Lookout Site
Ethel Ridge Lookout Site

UNITED STATES
DEPARTMENT OF THE INTERIOR
GEOLOGICAL SURVEY

THE CRADLE QUADRANGLE
WASHINGTON
7.5 MINUTE SERIES (TOPOGRAPHIC)



Mapped, edited, and published by the Geological Survey

Control by USGS and USC&GS

Topography by photogrammetric methods from aerial photographs taken 1958. Field checked 1966

Polyconic projection. 1927 North American datum
10,000 foot grids based on Washington coordinate system, north zone and south zone
1000 meter Universal Transverse Mercator grid ticks, zone 10, shown in blue

UTM GRID AND 1965 MAGNETIC NORTH DECLINATION AT CENTER OF SHEET

ALPINE LAKES AREA BOUNDARIES

The exterior boundary of the Alpine Lakes Wilderness, Mount Baker/ Snoqualmie and Wenatchee National Forests, Pacific Northwest Region, June, 1978, as covered into the National Wilderness Preservation System by the Act of 1964.

LEGEND

- Wilderness Boundary
- Intended Wilderness Boundary
- Management Unit Boundary
- Forest Boundary
- County Line
- Other Ownership
- Angle Points
  - Wilderness
  - Intended Wilderness
  - Management Unit
- Traverse Points

SCALE 1:24000 (Prior to Map Reduction)

CONTOUR INTERVAL 40 FEET
DASHED LINES REPRESENT 20-FOOT CONTOURS
DATUM IS MEAN SEA LEVEL

Quad Sheet Number 21

ROAD CLASSIFICATION

Light-duty — Unimproved dirt

THE CRADLE, WASH.
N4730—W12100/7.5
1966
AMS 1779 II SE-SERIES V884

SPECIAL PRINTING
Contours and woodland symbols omitted

UNITED STATES
DEPARTMENT OF THE INTERIOR
GEOLOGICAL SURVEY

Advance Sheet
Subject to correction
To be published at 1:62 500 scale

CHIWAUKUM 3 SW., WASH.

Mapped by Pacific Area, Geological Survey

This is an unedited copy of an original manuscript including field additions made in 1965

APPROXIMATE MEAN DECLINATION 1965

ALPINE LAKES AREA BOUNDARIES

The exterior boundary of the Alpine Lakes Wilderness, Mount Baker/Snoqualmie and Wenatchee National Forests, Pacific Northwest Region, June, 1978, as covered into the National Wilderness Preservation System by the Act of 1964.

LEGEND

- Wilderness Boundary
- Intended Wilderness Boundary
- Management Unit Boundary
- Forest Boundary
- County Line
- Other Ownership
- Angle Points
  - Wilderness
  - Intended Wilderness
  - Management Unit
- Traverse Points

SCALE 1:24000 (Prior to Map Reduction)

CONTOUR INTERVAL 40 FEET
DASHED LINES REPRESENT 20-FOOT CONTOURS
DATUM IS MEAN SEA LEVEL

Quad Sheet Number 22

JACK RIDGE

CHIWAUKUM 3 SW., WASH.

Chiwaukum 3 SW, Wash.
Leavenworth Project

UNITED STATES
DEPARTMENT OF THE INTERIOR
GEOLOGICAL SURVEY

Advance Sheet
Subject to correction
To be published at 1:62 500 scale

CHIWAUKUM 3 SE., WASH.
CHELAN CO.

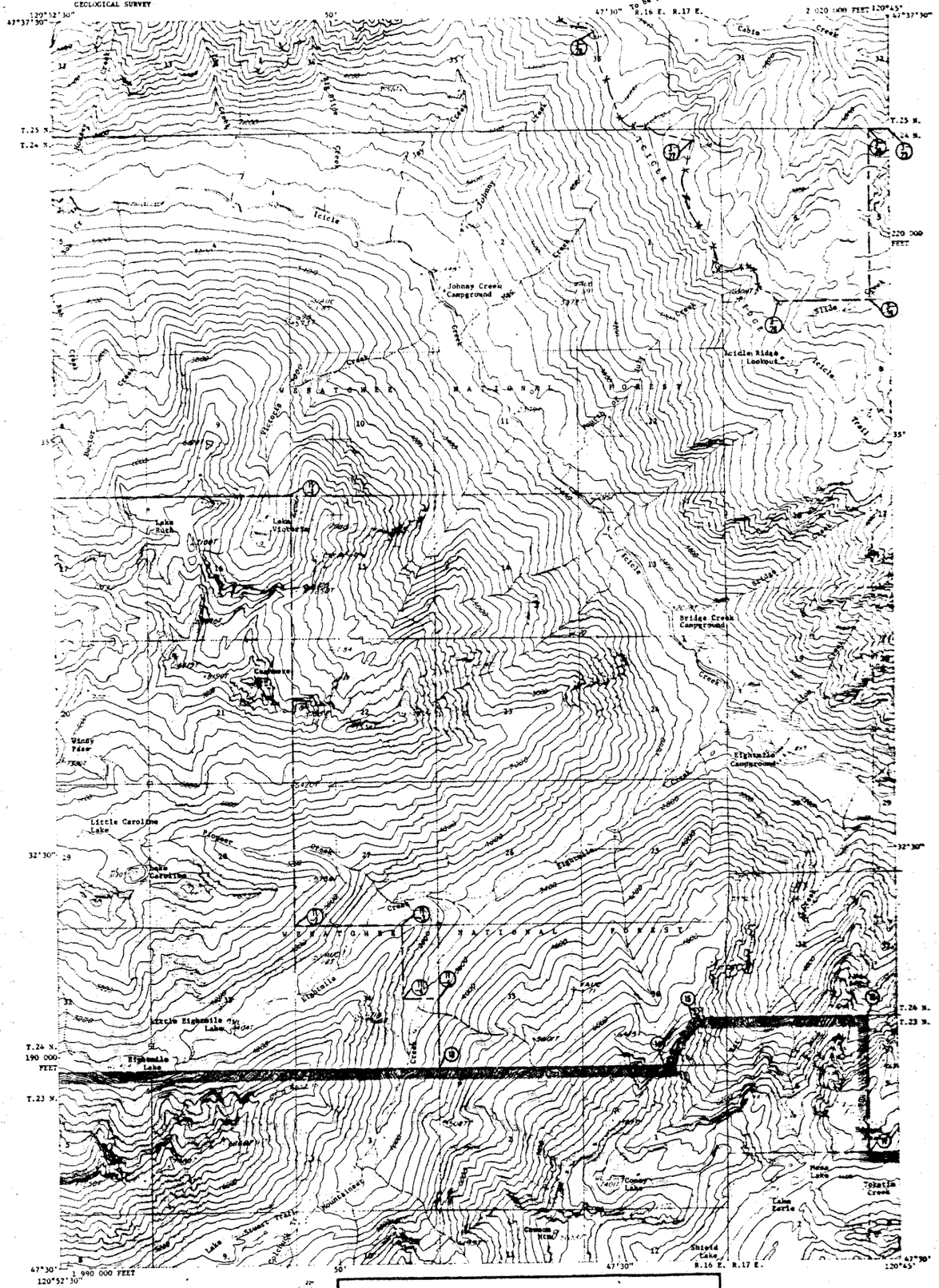

Mapped by Pacific Area, Geological Survey

This is an unedited copy of an original manuscript including field additions made in 1965

TRUE NORTH
MAGNETIC NORTH
APPROXIMATE MEAN DECLINATION, 1965

ALPINE LAKES AREA BOUNDARIES

The exterior boundary of the Alpine Lakes Wilderness, Mount Baker/ Snoqualmie and Wenatchee National Forests, Pacific Northwest Region, June, 1978, as covered into the National Wilderness Preservation System by the Act of 1984.

LEGEND

- Wilderness Boundary
- Intended Wilderness Boundary
- Management Unit Boundary
- Forest Boundary
- County Line
- Other Ownership
- Angle Points
  - Wilderness
  - Intended Wilderness
  - Management Unit
- Traverse Points

SCALE 1:24000 (Prior to Map Reduction)

1 MILE

CONTOUR INTERVAL 40 FEET
DASHED LINES REPRESENT 20-FOOT CONTOURS
DATUM IS MEAN SEA LEVEL

Quad Sheet Number 23

CASHMERE MTN.

CHIWAUKUM 3 SE., WASH.
CHELAN CO.

Chiwaukum 3 SE., Wash.
Leavenworth Project

UNITED STATES
DEPARTMENT OF THE INTERIOR
GEOLOGICAL SURVEY

STATE OF WASHINGTON
DEPARTMENT OF CONSERVATION

Advance Sheet
Subject to correction
To be published as 1:62 500 scale

CHIWAUKUM 4 SW., WASH.
CHELAN CO.

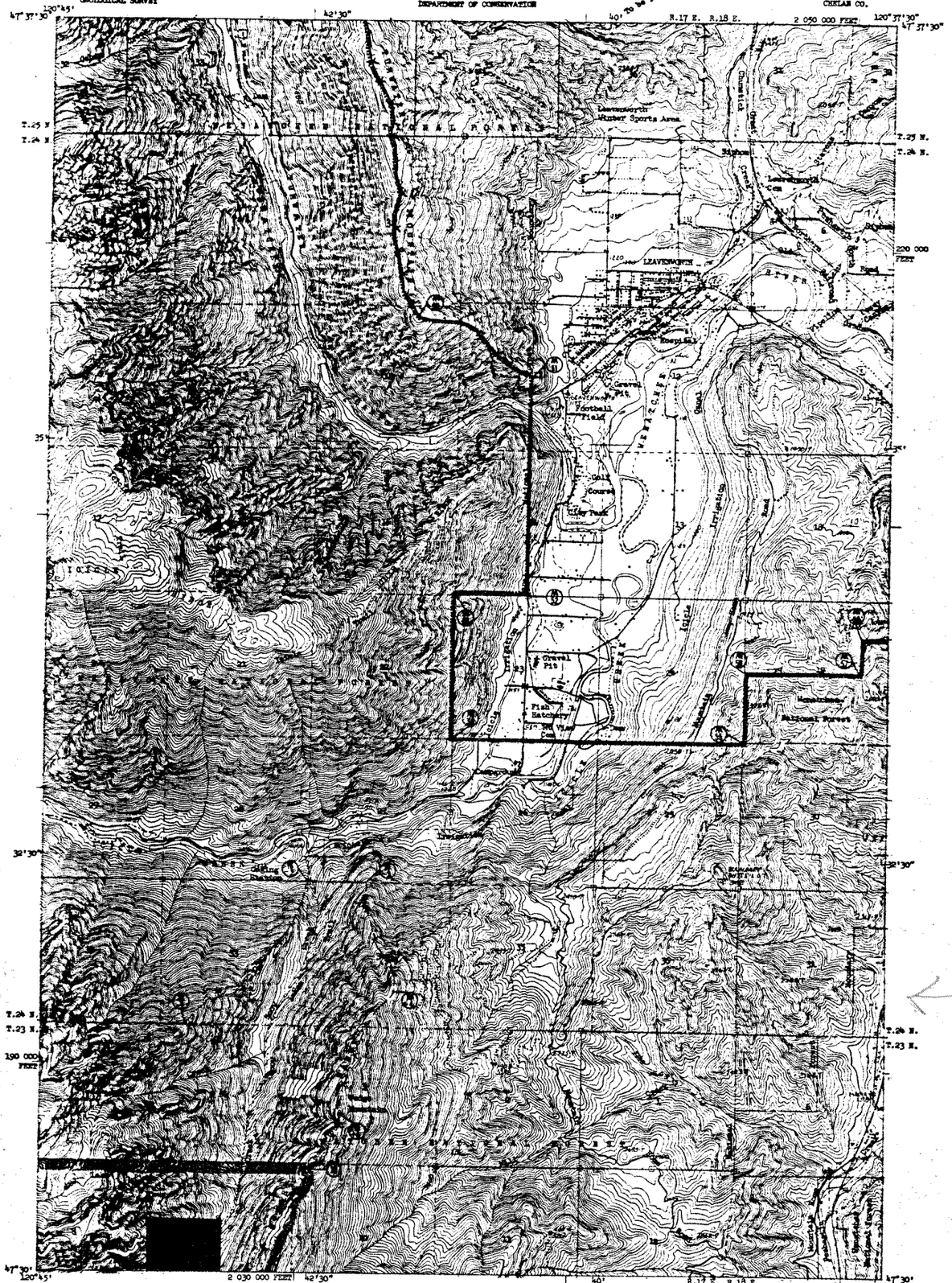
LEAVENWORTH
Leavenworth Winter Sports Area
Gravel Pit
Football Field
Golf Course
Gravel Pit
Fish Hatchery
National Forest
Chiwaukum Creek
Icicle Creek
Mountain View Cem
Stations
Cemetery
Ranch
Irrigation
Ditch
Canal
Dam
Pipeline
Trail
Bridge
Ford
Pond
Spring
Tunnel
Mine
Cabin
Camp
Forest
Trees
Brush
Rock
Cliffs
Slide
Glacier
Contours
Elevations
Roads
Railroad
Power Line
Boundary
Section Line
Township Line
Range Line
Fence
Wire Fence

UNITED STATES
DEPARTMENT OF THE INTERIOR
GEOLOGICAL SURVEY

STATE OF WASHINGTON
DEPARTMENT OF CONSERVATION

Mission Sheet
Subject to correction
To be published at 1:62 500 scale

CHIWAUKUM 4 SE., WASH.
CHELAN CO.

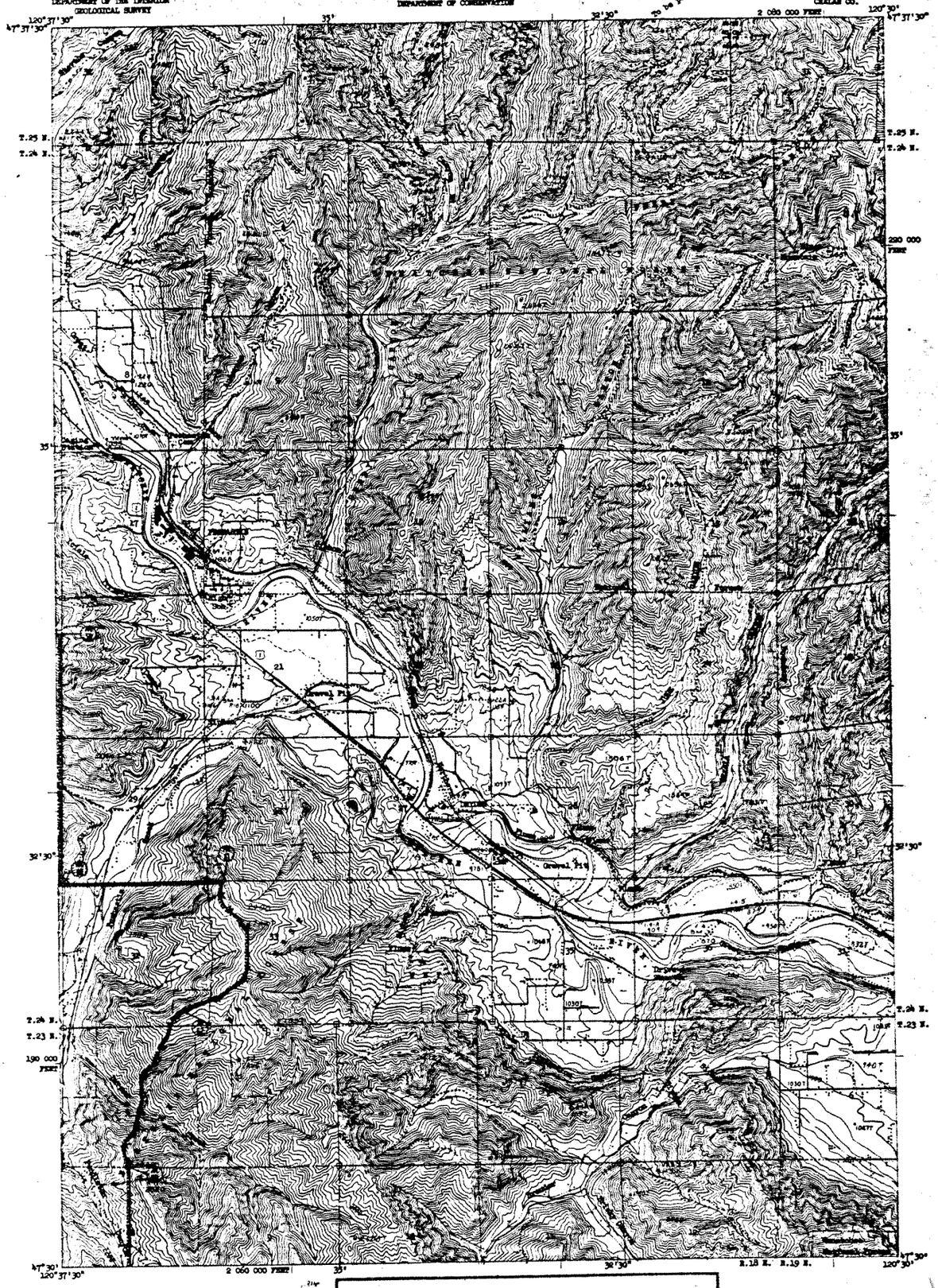

Mapped by Pacific Area, Geological Survey

This is an unedited copy of an original manuscript including field additions made in 1964

True North
Magnetic North
APPROXIMATE MEAN DECLINATION, 1964

ALPINE LAKES AREA BOUNDARIES

The exterior boundary of the Alpine Lakes Wilderness, Mount Baker/ Snoqualmie and Wenatchee National Forests, Pacific Northwest Region, June, 1978, as covered into the National Wilderness Preservation System by the Act of 1984.

LEGEND

- Wilderness Boundary
- Intended Wilderness Boundary
- Management Unit Boundary
- Forest Boundary
- County Line
- Other Ownership
- Angle Points
  - Wilderness
  - Intended Wilderness
  - Management Unit
- Traverse Points

SCALE 1:24000 (Prior to Map Reduction)

CONTOUR INTERVAL 40 FEET
DASHED LINES REPRESENT 20-FOOT CONTOURS
DATUM IS MEAN SEA LEVEL

Quad Sheet Number 25

PESHASTIN

CHIWAUKUM 4 SE., WASH.
CHELAN CO.

Chiwaukum 4 SE.
Leavenworth

UNITED STATES
DEPARTMENT OF THE INTERIOR
GEOLOGICAL SURVEY

STATE OF WASHINGTON
DEPARTMENT OF CONSERVATION
EARL COE, DIRECTOR
MARSHALL T. HUNTTING, SUPERVISOR, DIVISION OF MINES AND GEOLOGY

CEDAR LAKE 1 NW., WASH.
KING CO.

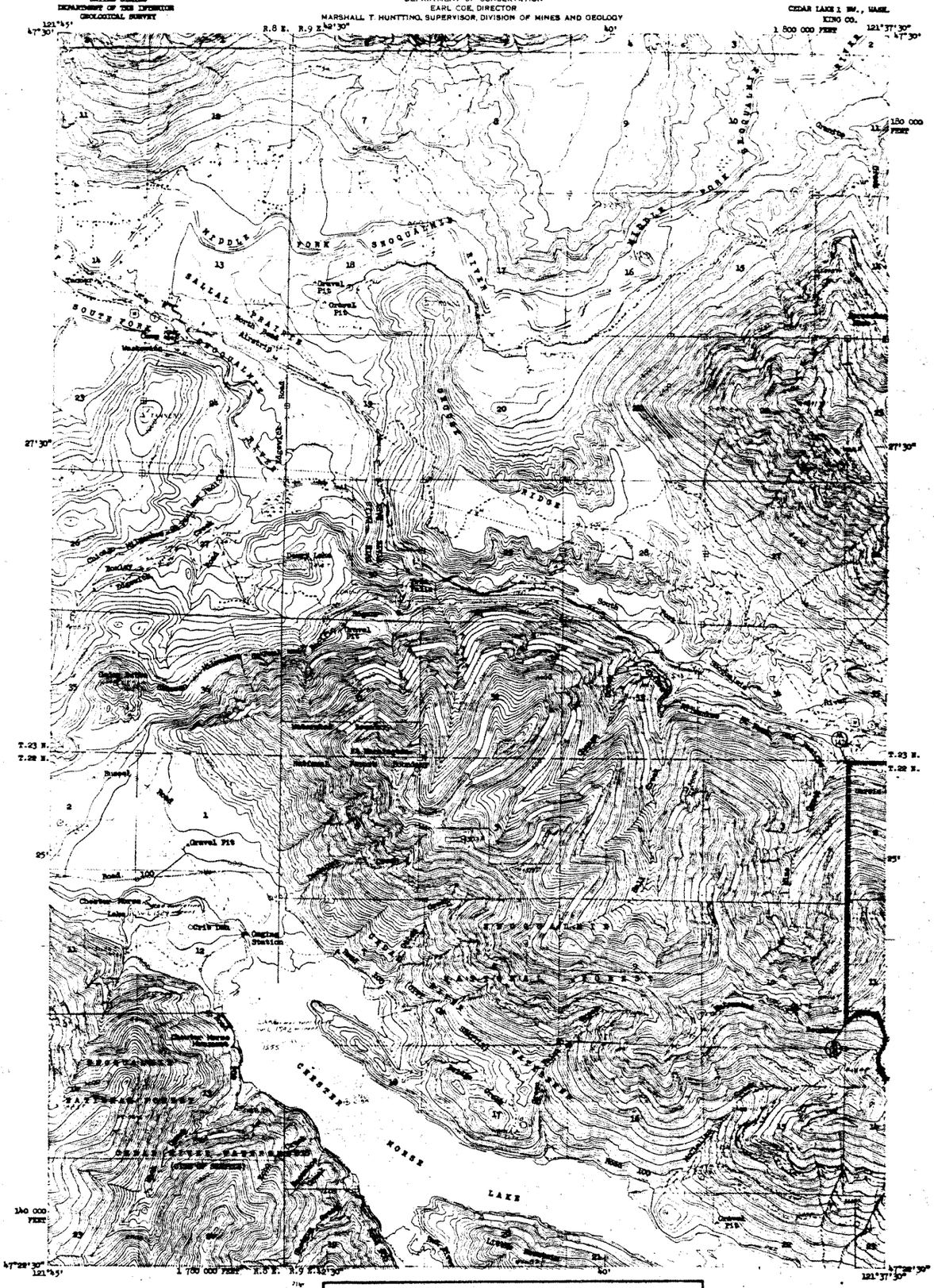

Mapped by Pacific Area, Geological Survey

This is an unedited copy of an original manuscript including field additions made in 1960

ALPINE LAKES AREA BOUNDARIES

The exterior boundary of the Alpine Lakes Wilderness, Mount Baker/ Snoqualmie and Wenatchee National Forests, Pacific Northwest Region, June, 1978, as covered into the National Wilderness Preservation System by the Act of 1964.

LEGEND

- Wilderness Boundary
- Intended Wilderness Boundary
- Management Unit Boundary
- Forest Boundary
- County Line
- Other Ownership
- Angle Points
  - Wilderness
  - Intended Wilderness
  - Management Unit
- Traverse Points

SCALE 1:24000 (Prior to Map Reduction)

CONTOUR INTERVAL 40 FEET
DASHED LINES REPRESENT 20-FOOT CONTOURS
DATUM IS MEAN SEA LEVEL

Quad Sheet Number 26

CEDAR LAKE 1 NW., WASH.
KING CO.

Snoqualmie Corp Project

UNITED STATES
DEPARTMENT OF THE INTERIOR
GEOLOGICAL SURVEY

STATE OF WASHINGTON
DEPARTMENT OF CONSERVATION
EARL COE, DIRECTOR
MARSHALL T. HUNTTING, SUPERVISOR, DIVISION OF MINES AND GEOLOGY

Advance Sheet
Subject to correction
To be published at 1:62 500 scale

CEDAR LAKE 1 NE., WASH.
KING CO.

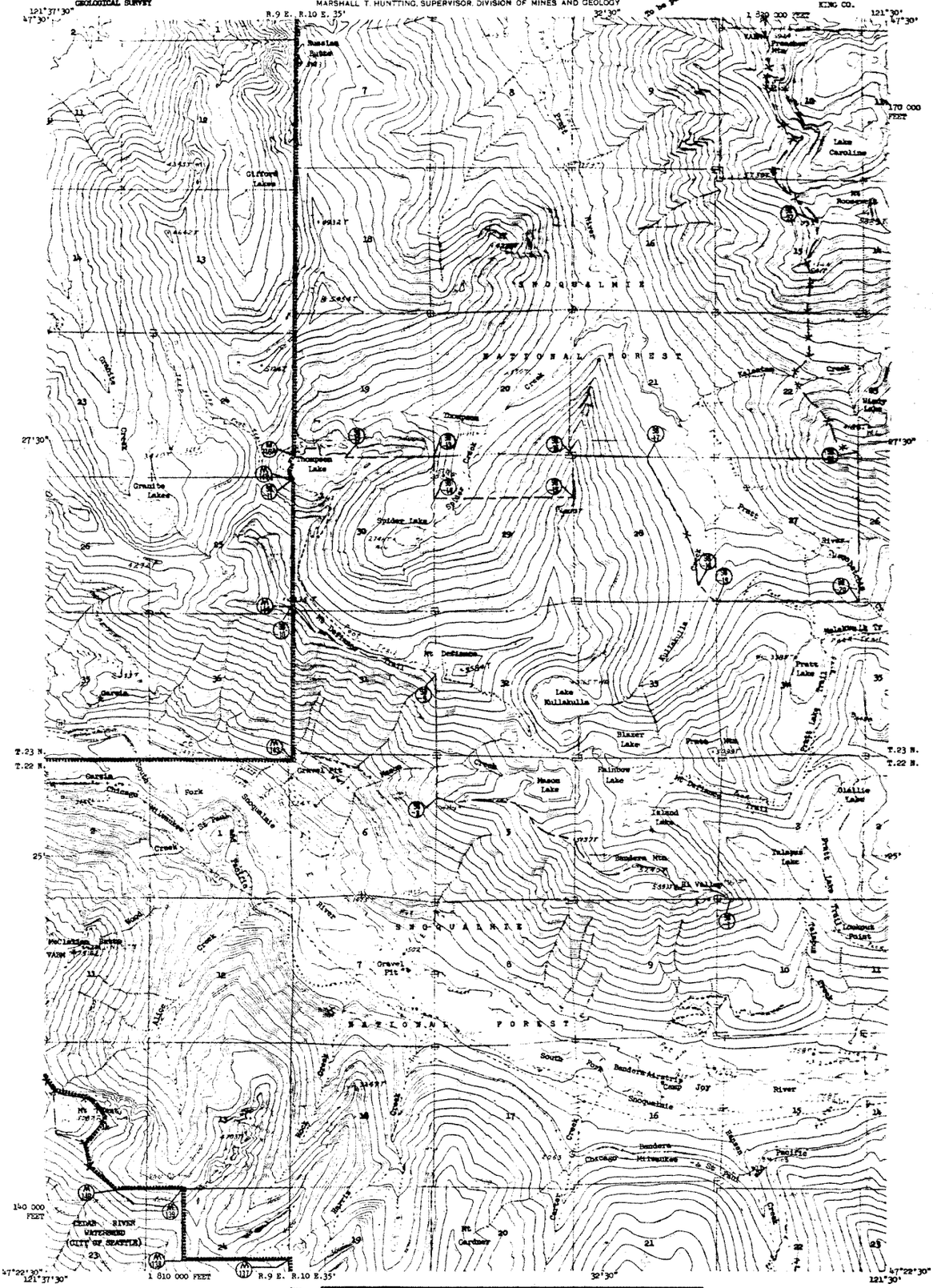

Mapped by Pacific Area, Geological Survey

This is an unedited copy of an original manuscript including field additions made in 1960

TRUE NORTH
MAGNETIC NORTH
APPROXIMATE MEAN DECLINATION, 1960

ALPINE LAKES AREA BOUNDARIES

The exterior boundary of the Alpine Lakes Wilderness, Mount Baker/Snoqualmie and Wenatchee National Forests, Pacific Northwest Region, June, 1978, as covered into the National Wilderness Preservation System by the Act of 1964

LEGEND

- Wilderness Boundary
- Intended Wilderness Boundary
- Management Unit Boundary
- Forest Boundary
- County Line
- Other Ownership
- Angle Points
  - Wilderness
  - Intended Wilderness
  - Management Unit
- Traverse Points

SCALE 1:24000 (Prior to Map Reduction)

1 0 1 mile

1000 0 1000 2000 3000 4000 5000 6000 7000 FEET

CONTOUR INTERVAL 40 FEET
DASHED LINES REPRESENT 20-FOOT CONTOURS
DATUM IS MEAN SEA LEVEL

Quad Sheet Number 27

CEDAR LAKE 1 NE., WASH.
KING CO.

Snoqualmie Pass Project

Advance Sheet
Subject to Correction
To be published at 1:62 500 scale

UNITED STATES
DEPARTMENT OF THE INTERIOR
GEOLOGICAL SURVEY

SNOQUALMIE 2 NW, WASH.

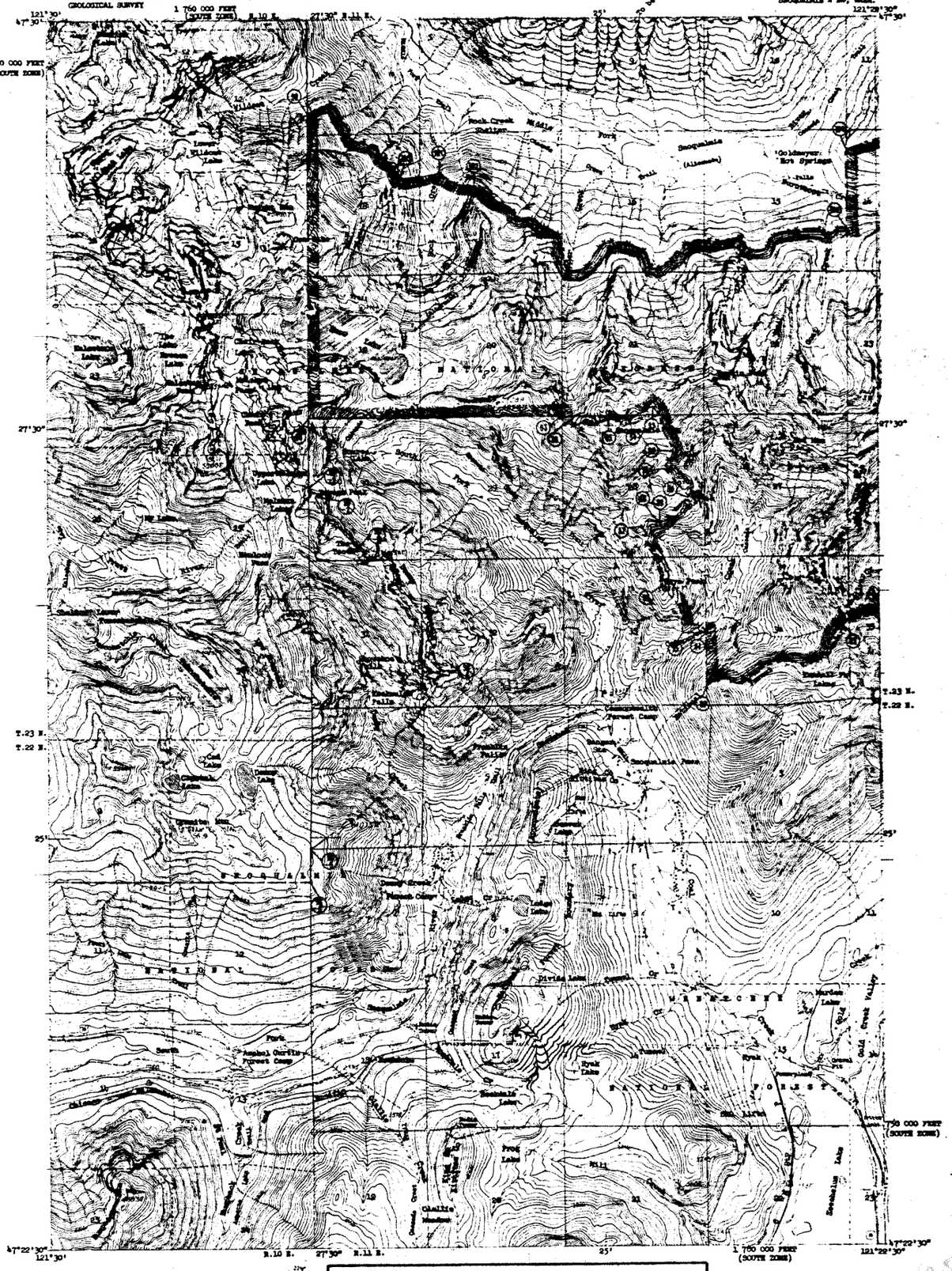

Mapped by Pacific Area, Geological Survey

This is an unedited copy of an original manuscript including field additions made in 1961



ALPINE LAKES AREA BOUNDARIES

The exterior boundary of the Alpine Lakes Wilderness, Mount Baker/ Snoqualmie and Wenatchee National Forests, Pacific Northwest Region, June, 1978, as covered into the National Wilderness Preservation System by the Act of 1964.

LEGEND

- Wilderness Boundary
- Intended Wilderness Boundary
- Management Unit Boundary
- Forest Boundary
- County Line
- Other Ownership
- Angle Points
  - Wilderness
  - Intended Wilderness
  - Management Unit
- Traverse Points

SCALE 1:24000 (Prior to Map Reduction)

CONTOUR INTERVAL 40 FEET
DASHED LINES REPRESENT 20-FOOT CONTOURS
DATUM IS MEAN SEA LEVEL

Quad Sheet Number 28

SNOQUALMIE HA55

SNOQUALMIE 2 NW, WASH.

Snoqualmie ER Project
7/25/92

UNITED STATES
DEPARTMENT OF THE INTERIOR
GEOLOGICAL SURVEY

Advance Sheet
Subject to correction
to be published as 1:62 500 scale

SNOQUALMIE 2 NE, WASH.

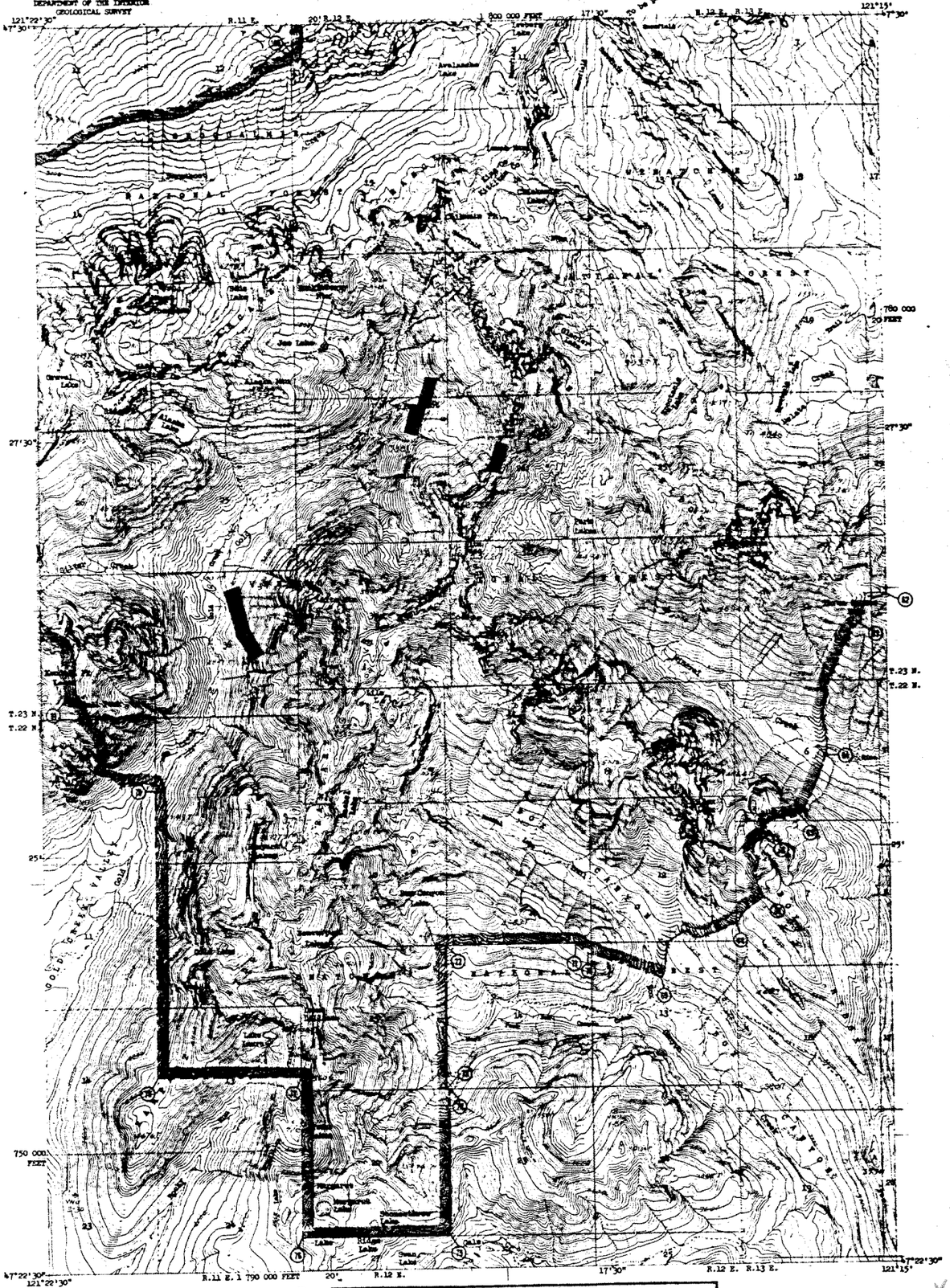

Mapped by Pacific Area, Geological Survey

This is an unedited copy of an original manuscript including field additions made in 1961

APPROXIMATE MEAN DECLINATION, 1961

ALPINE LAKES AREA BOUNDARIES

The exterior boundary of the Alpine Lakes Wilderness, Mount Baker/ Snoqualmie and Wenatchee National Forests, Pacific Northwest Region, June, 1978, as covered into the National Wilderness Preservation System by the Act of 1984.

LEGEND

- Wilderness Boundary
- Intended Wilderness Boundary
- Management Unit Boundary
- Forest Boundary
- County Line
- Other Ownership
- Angle Points
  - Wilderness
  - Intended Wilderness
  - Management Unit
- Traverse Points

SCALE 1:24000 (Prior to Map Reduction)

1 0 1 mile

1000 0 1000 2000 3000 4000 5000 6000 7000 FEET

CONTOUR INTERVAL 40 FEET
DASHED LINES REPRESENT 20-FOOT CONTOURS
DATUM IS MEAN SEA LEVEL

Quad Sheet Number 29

CHIRAMIN PEAK

SNOQUALMIE 2 NE, WASH.

Snoqualmie STP Project
7/25/68

UNITED STATES
DEPARTMENT OF THE INTERIOR
GEOLOGICAL SURVEY

SNOQUALMIE 1 NW., WASH
KITTITAS CO.

Alpine Sheet
Subject to correction
To be published at 1:62 500 scale

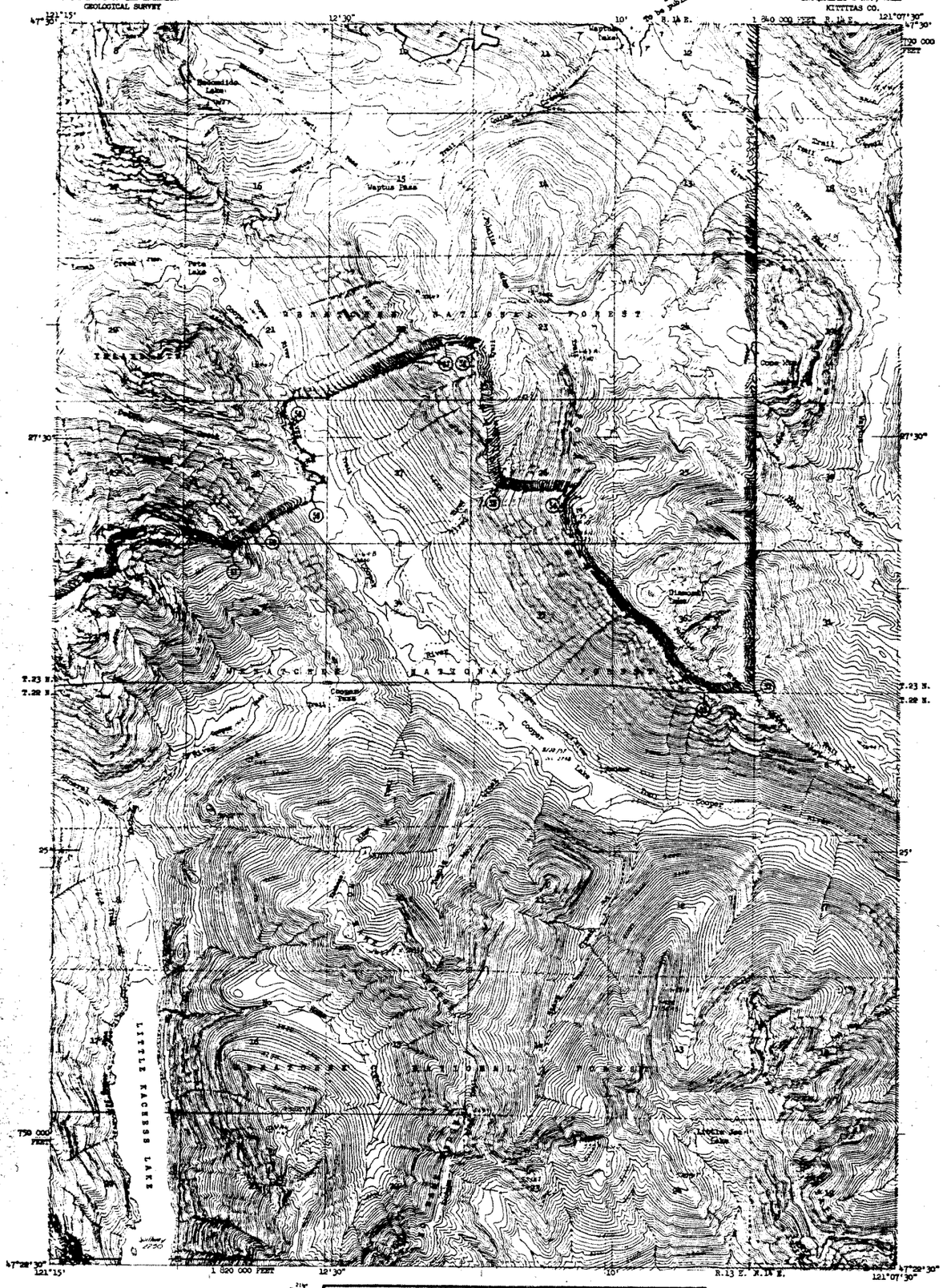

Mapped by Pacific Area, Geological Survey

This is an unedited copy of an original manuscript including field additions made in 1961

TRUE NORTH
MAGNETIC NORTH
21½°
APPROXIMATE MEAN DECLINATION, 1961

ALPINE LAKES AREA BOUNDARIES

The exterior boundary of the Alpine Lakes Wilderness, Mount Baker/ Snoqualmie and Wenatchee National Forests, Pacific Northwest Region, June, 1978, as covered into the National Wilderness Preservation System by the Act of 1984.

LEGEND

- Wilderness Boundary
- Intended Wilderness Boundary
- Management Unit Boundary
- Forest Boundary
- County Line
- Other Ownership
- Angle Points
  - Wilderness
  - Intended Wilderness
  - Management Unit
- Traverse Points

SCALE 1:24000 (Prior to Map Reduction)

1 0 1 2 3 4 5 6 7 8 9 10 MILE

1000 0 1000 2000 3000 4000 5000 6000 7000 FEET

CONTOUR INTERVAL 80 FEET
DASHED LINES REPRESENT 20-FOOT CONTOURS
DATUM IS MEAN SEA LEVEL

Quad Sheet Number 30

POLALLIE RIDGE

SNOQUALMIE 1 NW., WASH
KITTITAS CO.

Snoqualmie SIR Project

UNITED STATES
DEPARTMENT OF THE INTERIOR
GEOLOGICAL SURVEY

Advance Sheet
Subject to correction
To be published at 1:62 500 scale

SNOQUALMIE 1 NE., WASH.
KITTITAS CO.

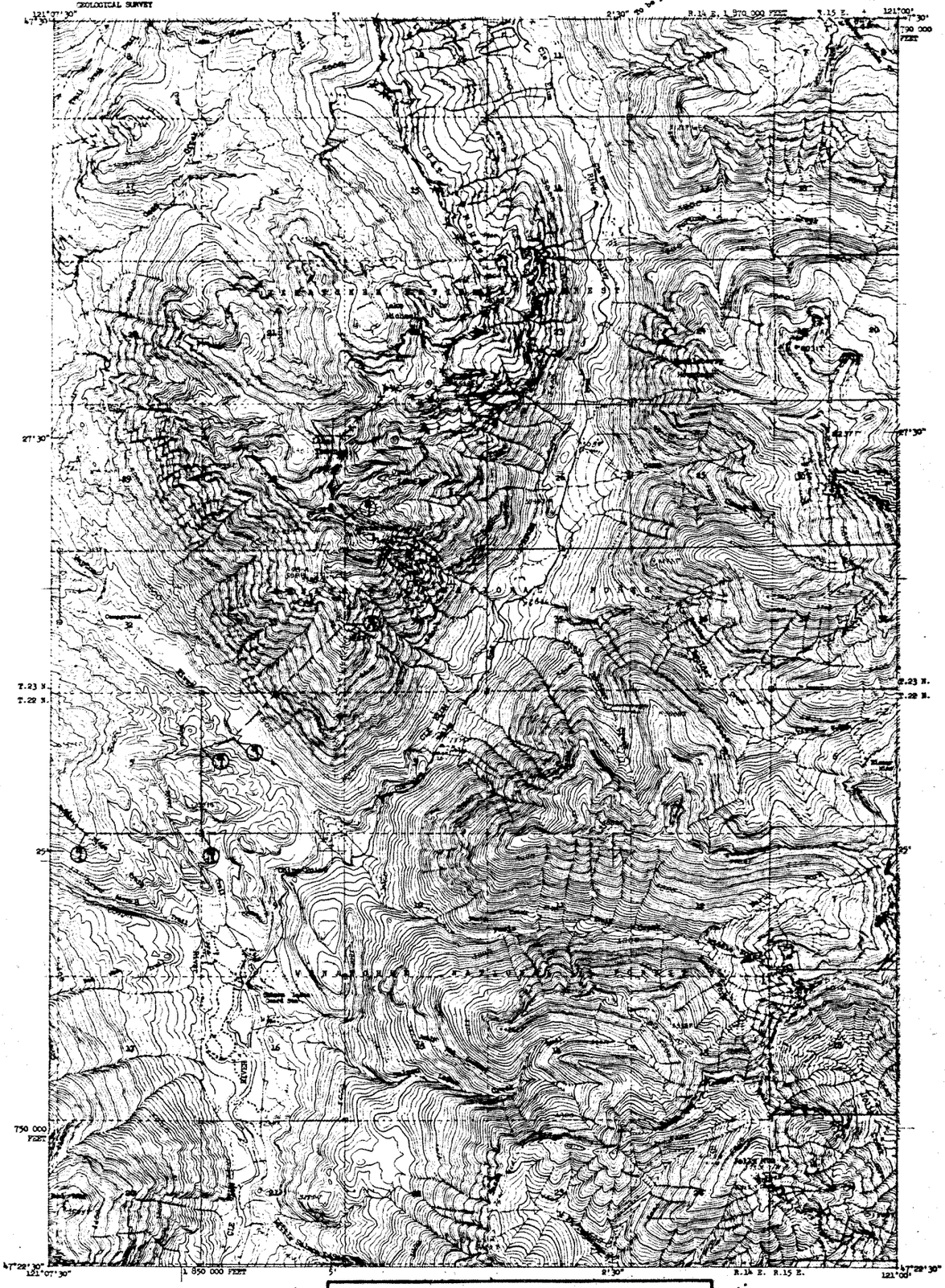

Mapped by Pacific Area, Geological Survey

This is an unedited copy of an original manuscript including field additions made in 1961

TRUE NORTH
MAGNETIC NORTH
APPROXIMATE MEAN DECLINATION, 1961

ALPINE LAKES AREA BOUNDARIES

The exterior boundary of the Alpine Lakes Wilderness, Mount Baker/ Snoqualmie and Wenatchee National Forests, Pacific Northwest Region, June, 1978, as covered into the National Wilderness Preservation System by the Act of 1984.

LEGEND

- Wilderness Boundary
- Intended Wilderness Boundary
- Management Unit Boundary
- Forest Boundary
- County Line
- Other Ownership
- Angle Points
  - Wilderness
  - Intended Wilderness
  - Management Unit
- Traverse Points

SCALE 1:24000 (Prior to Map Reduction)

CONTOUR INTERVAL 40 FEET
DASHED LINES REPRESENT 20-FOOT CONTOURS
DATUM IS MEAN SEA LEVEL

Quad Sheet Number 31

DAVIS PEAK

SNOQUALMIE 1 NE., WASH.
KITTITAS CO.

Snoqualmie NF Project

UNITED STATES
DEPARTMENT OF THE INTERIOR
GEOLOGICAL SURVEY

Advance Sheet
Subject to correction
to be published at 1:62 500 scale

MT. STUART 2 NW., WASH.

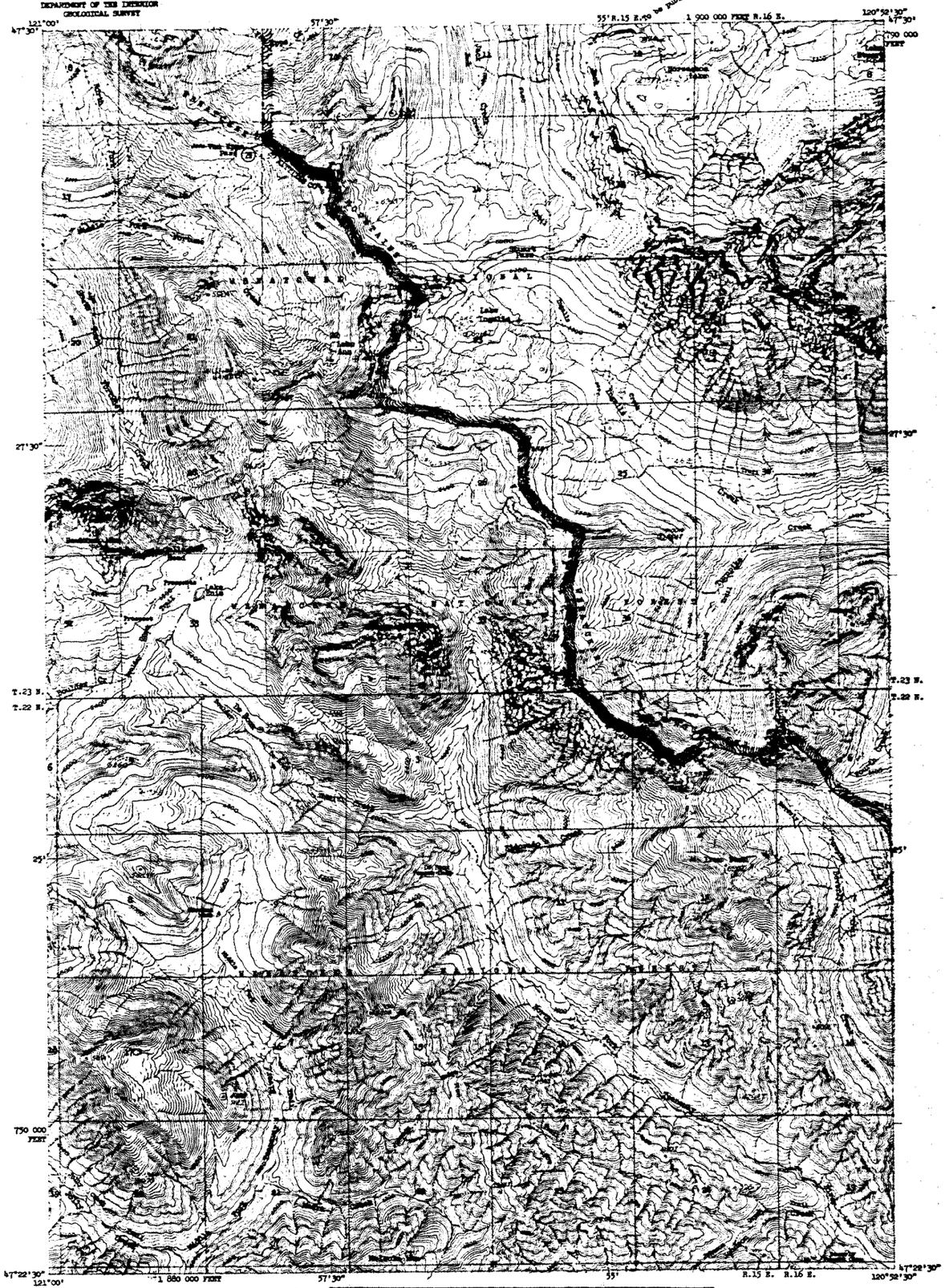

Mapped by Pacific Area, Geological Survey

This is an unedited copy of an original manuscript including field additions made in 1961

TRUE NORTH
MAGNETIC NORTH
21½°
APPROXIMATE MEAN DECLINATION, 1961

ALPINE LAKES AREA BOUNDARIES

The exterior boundary of the Alpine Lakes Wilderness, Mount Baker/ Snoqualmie and Wenatchee National Forests, Pacific Northwest Region, June, 1978, as covered into the National Wilderness Preservation System by the Act of 1964.

LEGEND

- Wilderness Boundary
- Intended Wilderness Boundary
- Management Unit Boundary
- Forest Boundary
- County Line
- Other Ownership
- Angle Points
  - Wilderness
  - Intended Wilderness
  - Management Unit
- Traverse Points

SCALE 1:24000 (Prior to Map Reduction)

CONTOUR INTERVAL 40 FEET
DASHED LINES REPRESENT 20-FOOT CONTOURS
DATUM IS MEAN SEA LEVEL

Quad Sheet Number 32

MT. STUART

MT. STUART 2 NW., WASH.

Snoqualmie AIR Project

UNITED STATES
DEPARTMENT OF THE INTERIOR
GEOLOGICAL SURVEY

Advance Sheet
Subject to correction
To be published at 1:62 500 scale

MT. STUART 2 NE., WASH.



Mapped by Pacific Area, Geological Survey

This is an unedited copy of an original manuscript including field additions made in 1961

APPROXIMATE MEAN DECLINATION, 1961

ALPINE LAKES AREA BOUNDARIES

The exterior boundary of the Alpine Lakes Wilderness, Mount Baker/ Snoqualmie and Wenatchee National Forests, Pacific Northwest Region, June, 1978, as covered into the National Wilderness Preservation System by the Act of 1964.

LEGEND

- Wilderness Boundary
- Intended Wilderness Boundary
- Management Unit Boundary
- Forest Boundary
- County Line
- Other Ownership
- Angle Points
  - Wilderness
  - Intended Wilderness
  - Management Unit
- Traverse Points

SCALE 1:24000 (Prior to Map Reduction)

CONTOUR INTERVAL 40 FEET
DASHED LINES REPRESENT 20-FOOT CONTOURS
DATUM IS MEAN SEA LEVEL

Quad Sheet Number 33

ENCHANTMENT LAKES

MT. STUART 2 NE., WASH.

Snoqualmie SIA Project

UNITED STATES
DEPARTMENT OF THE INTERIOR
GEOLOGICAL SURVEY

Advance Sheet
Subject to correction
To be published at 1:62 500 scale

MT. STUART 1 NW., WASH.

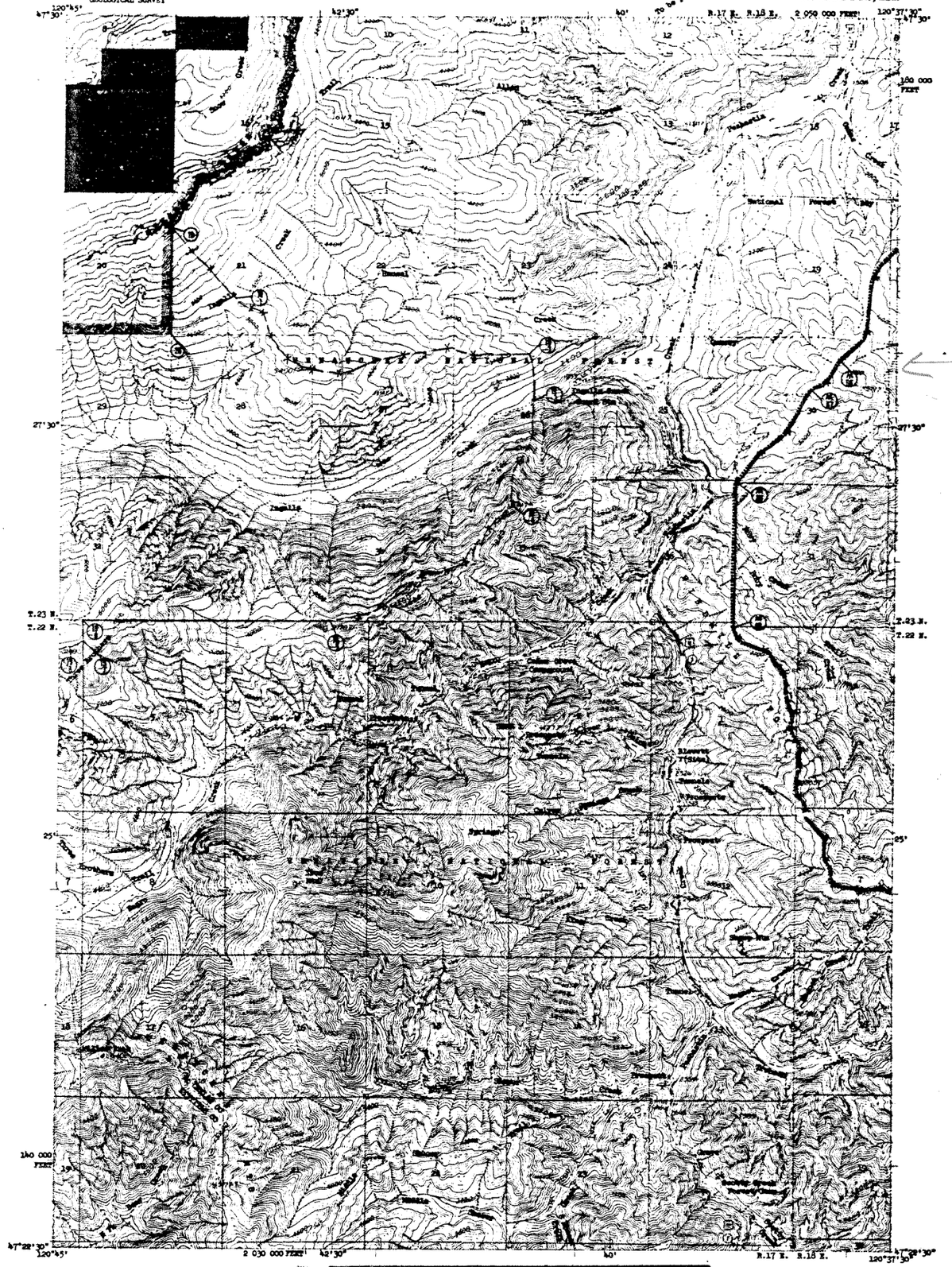

Mapped by Pacific Area, Geological Survey

This is an unedited copy of an original manuscript including field additions made in 1961

TRUE NORTH
MAGNETIC NORTH
21°N
APPROXIMATE MEAN DECLINATION 1961

ALPINE LAKES AREA BOUNDARIES

The exterior boundary of the Alpine Lakes Wilderness, Mount Baker/ Snoqualmie and Wenatchee National Forests, Pacific Northwest Region. June. 1978, as covered into the National Wilderness Preservation System by the Act of 1964.

LEGEND

- Wilderness Boundary
- Intended Wilderness Boundary
- Management Unit Boundary
- Forest Boundary
- County Line
- Other Ownership
- Angle Points
  - Wilderness
  - Intended Wilderness
  - Management Unit
- Traverse Points

SCALE 1:24000 (Prior to Map Reduction)

1 MILE

CONTOUR INTERVAL 40 FEET
DASHED LINES REPRESENT 20-FOOT CONTOURS
DATUM IS MEAN SEA LEVEL

Quad Sheet Number 34

BLEWETT

MT. STUART 1 NW., WASH.

Snoqualmie EIS Project

UNITED STATES
DEPARTMENT OF THE INTERIOR
GEOLOGICAL SURVEY

Advance Sheet
Subject to correction
to be published at 1:62 500 scale

MT. STUART 1 NE., WASH.
CHELAN CO.

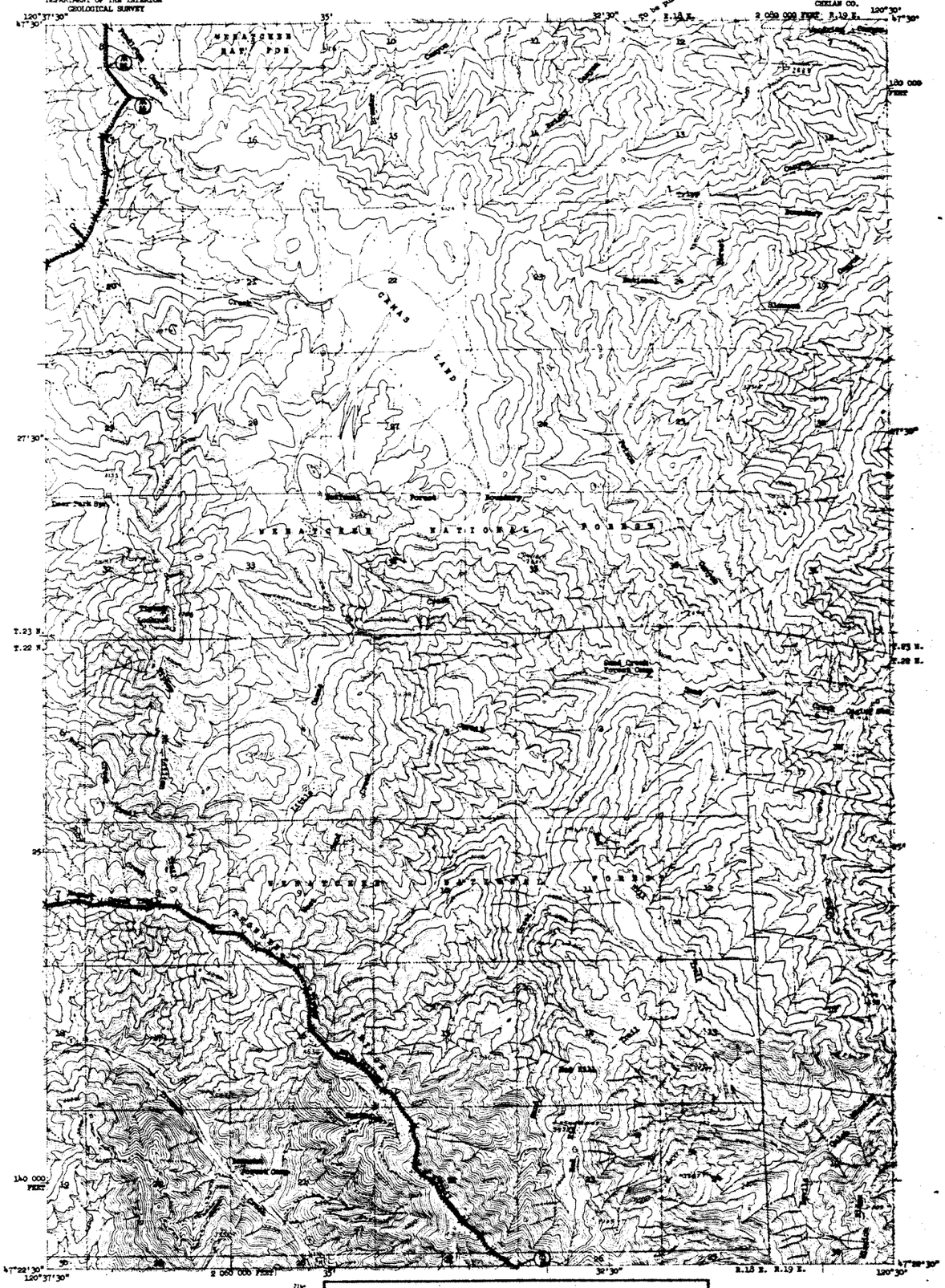

Mapped by Pacific Area, Geological Survey

This is an unedited copy of an original manuscript including field additions made in 1961

TRUE NORTH
MAGNETIC NORTH
APPROXIMATE MEAN DECLINATION, 1961

ALPINE LAKES AREA BOUNDARIES

The exterior boundary of the Alpine Lakes Wilderness, Mount Baker/ Snoqualmie and Wenatchee National Forests, Pacific Northwest Region, June, 1978, as covered into the National Wilderness Preservation System by the Act of 1984.

LEGEND

- Wilderness Boundary
- Intended Wilderness Boundary
- Management Unit Boundary
- Forest Boundary
- County Line
- Other Ownership
- Angle Points
  - Wilderness
  - Intended Wilderness
  - Management Unit
- Traverse Points

SCALE 1:24000 (Prior to Map Reduction)

1 MILE

CONTOUR INTERVAL 40 FEET
DASHED LINES REPRESENT 20-FOOT CONTOURS
DATUM IS MEAN SEA LEVEL

Quad Sheet Number 35

MT. STUART 1 NE., WASH.
CHELAN CO.

Superseded by 35 Alpine

UNITED STATES
DEPARTMENT OF THE INTERIOR
GEOLOGICAL SURVEY

STATE OF WASHINGTON
DEPARTMENT OF CONSERVATION
EARL COE, DIRECTOR
MARSHALL T. HUNTTING, SUPERVISOR, DIVISION OF MINES AND GEOLOGY

Advance Sheet
Subject to correction
To be published at 1:62 500 scale

CEDAR LAKE 1 SE., WASH.
KING CO.

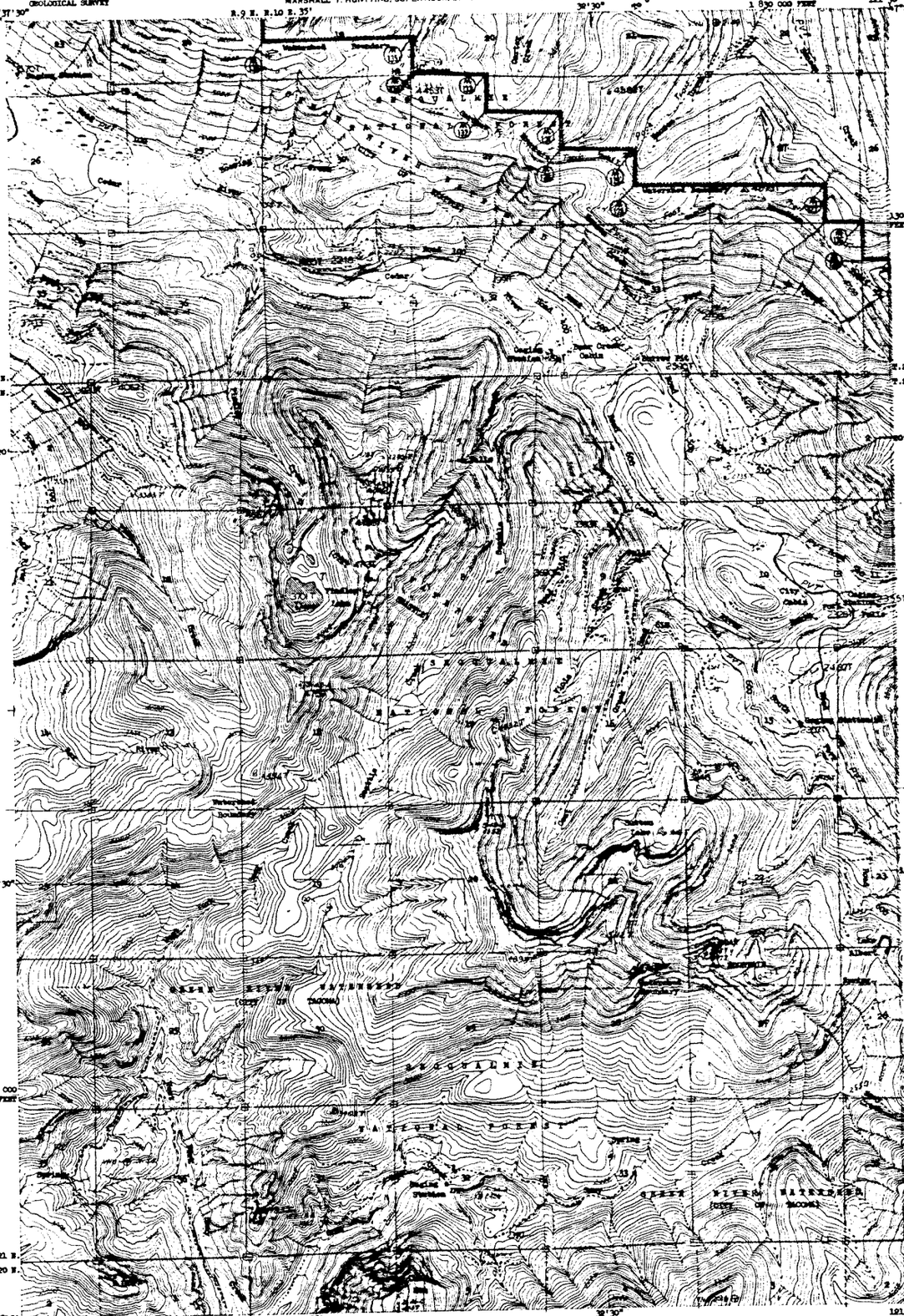

Mapped by Pacific Area, Geological Survey

This is an unedited copy of an original manuscript including field additions made in 1960

ALPINE LAKES AREA BOUNDARIES

The exterior boundary of the Alpine Lakes Wilderness, Mount Baker/ Snoqualmie and Wenatchee National Forests, Pacific Northwest Region, June, 1978, as covered into the National Wilderness Preservation System by the Act of 1984.

LEGEND

- Wilderness Boundary
- Intended Wilderness Boundary
- Management Unit Boundary
- Forest Boundary
- County Line
- Other Ownership
- Angle Points
  - Wilderness
  - Intended Wilderness
  - Management Unit
- Traverse Points

SCALE 1:24000 (Prior to Map Reduction)

1 0 1 MILE

1000 0 1000 2000 3000 4000 5000 6000 7000 FEET

CONTOUR INTERVAL 40 FEET
DASHED LINES REPRESENT 20-FOOT CONTOURS
DATUM IS MEAN SEA LEVEL

Quad Sheet Number 36

CEDAR LAKE 1 SE., WASH.
KING CO.

Snoqualmie Corp Project

UNITED STATES
DEPARTMENT OF THE INTERIOR
GEOLOGICAL SURVEY

Advance Sheet
Subject to correction
To be published at 1:62 500 scale

SNOQUALMIE 2 SW, WASH.

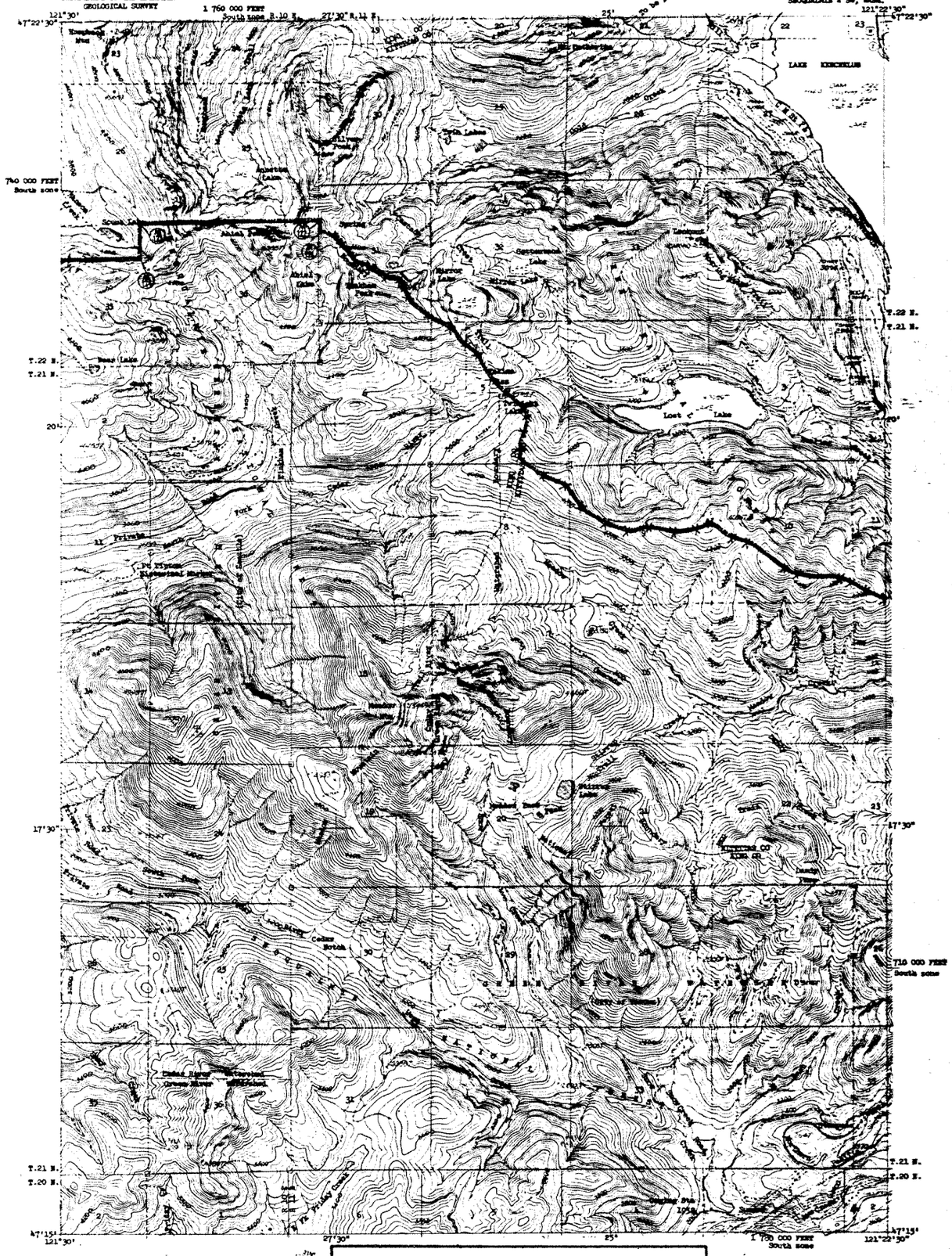

Mapped by Pacific Area, Geological Survey

This is an unedited copy of an original manuscript including field additions made in 1962

APPROXIMATE MEAN DECLINATION, 1962

ALPINE LAKES AREA BOUNDARIES

The exterior boundary of the Alpine Lakes Wilderness, Mount Baker/ Snoqualmie and Wenatchee National Forests, Pacific Northwest Region, June, 1978, as covered into the National Wilderness Preservation System by the Act of 1964.

LEGEND

- Wilderness Boundary
- Intended Wilderness Boundary
- Management Unit Boundary
- Forest Boundary
- County Line
- Other Ownership
- Angle Points
  - Wilderness
  - Intended Wilderness
  - Management Unit
- Traverse Points

SCALE 1:24000 (Prior to Map Reduction)

CONTOUR INTERVAL 40 FEET
DASHED LINES REPRESENT 20-FOOT CONTOURS
DATUM IS MEAN SEA LEVEL

Quad Sheet Number 37

SNOQUALMIE 2 SW, WASH.

Snoqualmie SER Project

UNITED STATES
DEPARTMENT OF THE INTERIOR
GEOLOGICAL SURVEY

Above Sheet
Subject to correction
To be published at 1:62 500 scale

SNOQUALMIE 2 SE, WASH.

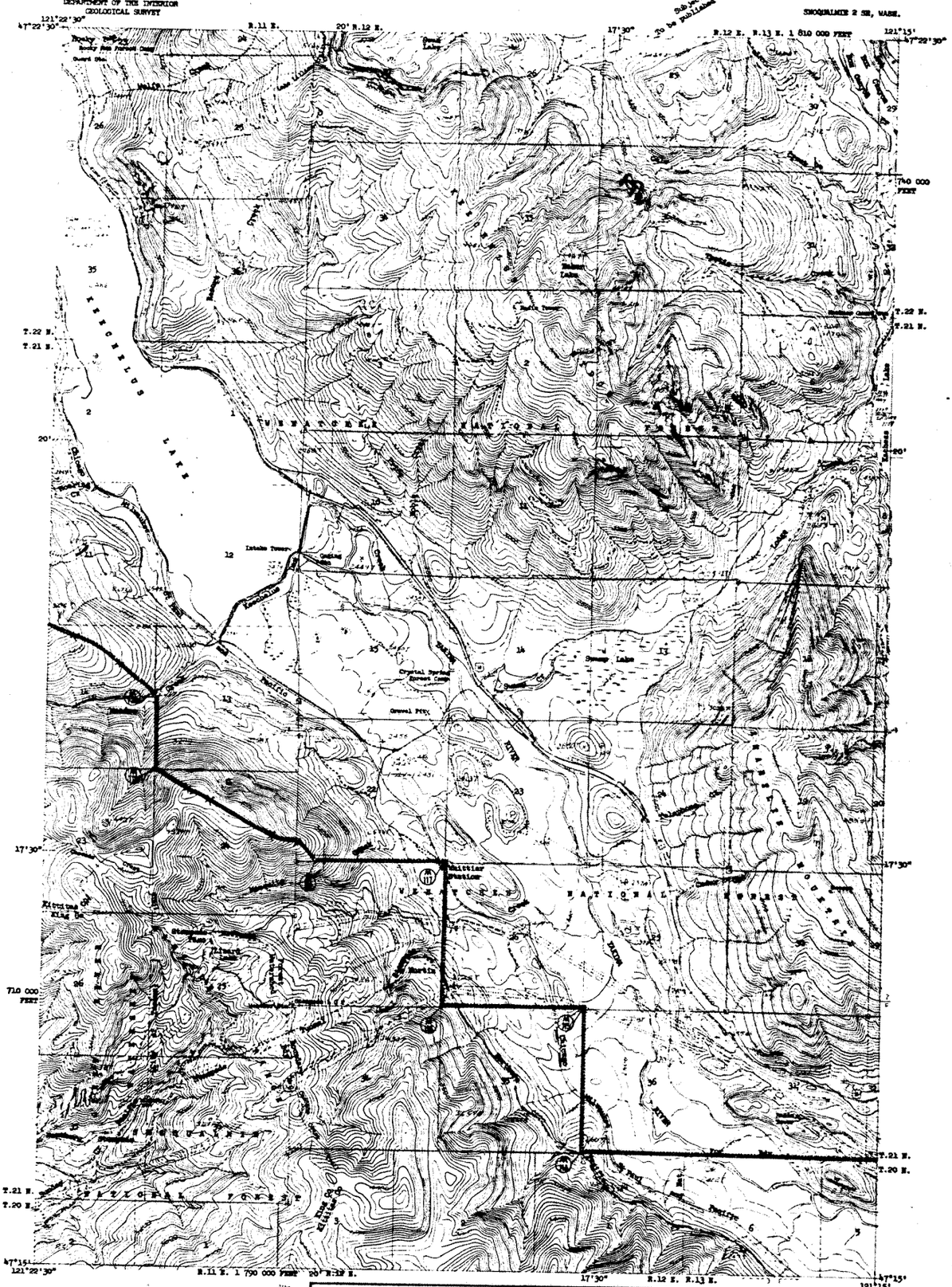

Mapped by Pacific Area, Geological Survey.

This is an unedited copy of an original manuscript including field additions made in 1961

TRUE NORTH
MAGNETIC NORTH
APPROXIMATE MEAN DECLINATION, 1961

ALPINE LAKES AREA BOUNDARIES

The exterior boundary of the Alpine Lakes Wilderness, Mount Baker / Snoqualmie and Wenatchee National Forests, Pacific Northwest Region, June, 1978, as covered into the National Wilderness Preservation System by the Act of 1964.

LEGEND

- Wilderness Boundary
- Intended Wilderness Boundary
- Management Unit Boundary
- Forest Boundary
- County Line
- Other Ownership
- Angle Points
  - Wilderness
  - Intended Wilderness
  - Management Unit
- Traverse Points

SCALE 1:24000 (Prior to Map Reduction)

1 MILE

CONTOUR INTERVAL 40 FEET
DASHED LINES REPRESENT 20-FOOT CONTOURS
DATUM IS MEAN SEA LEVEL

Quad Sheet Number 38

SNOQUALMIE 2 SE, WASH.

Snoqualmie NF Project

UNITED STATES
DEPARTMENT OF THE INTERIOR
GEOLOGICAL SURVEY

Advance Sheet
Subject to correction
To be published at 1:62 500 scale

SNOQUALMIE 1 S.W., WASH.
KITTITAS CO.

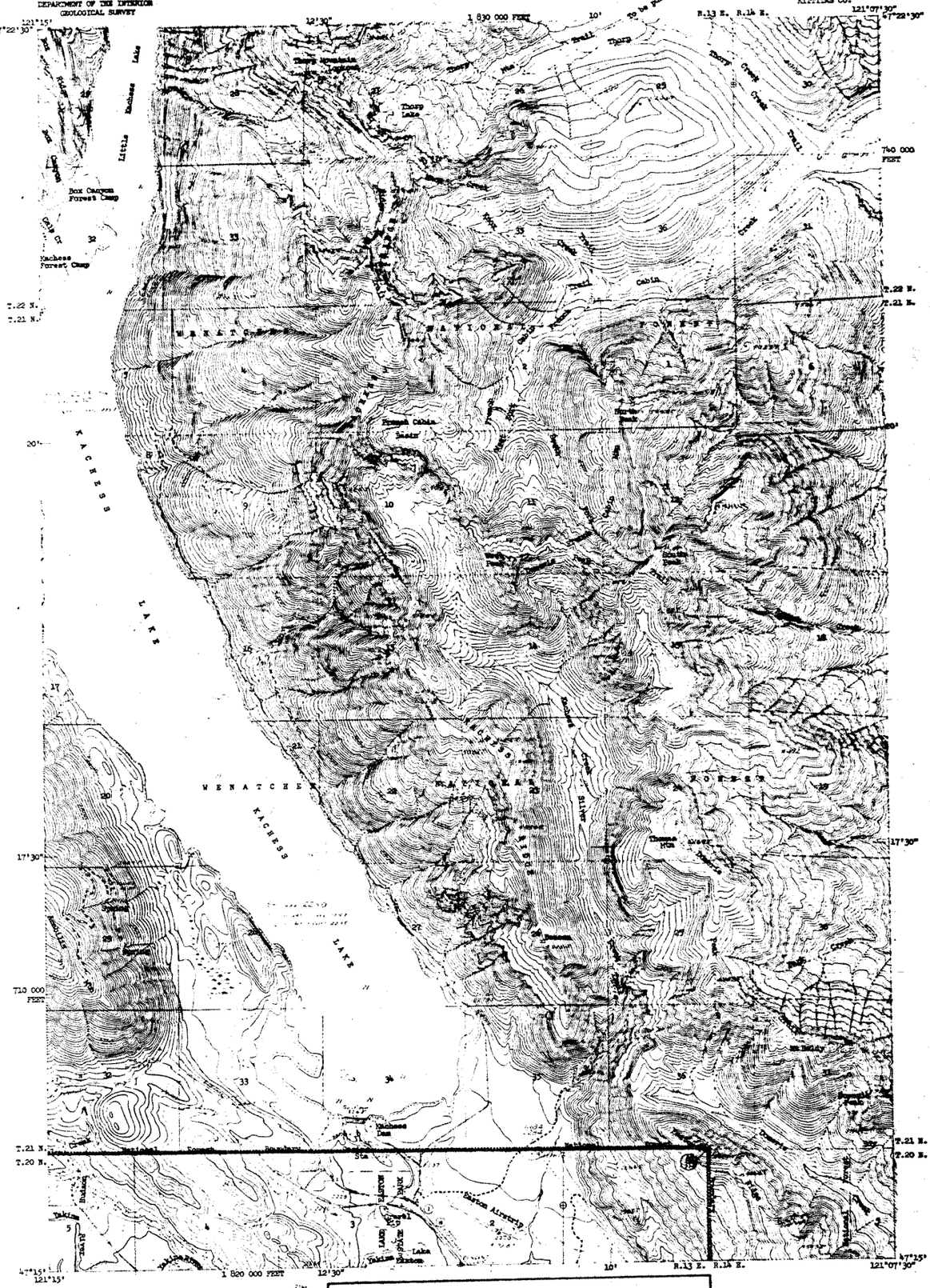

Mapped by Pacific Area, Geological Survey

This is an unedited copy of an original manuscript including field additions made in 1961

ALPINE LAKES AREA BOUNDARIES

The exterior boundary of the Alpine Lakes Wilderness, Mount Baker/ Snoqualmie and Wenatchee National Forests, Pacific Northwest Region, June, 1978, as covered into the National Wilderness Preservation System by the Act of 1964.

LEGEND

- Wilderness Boundary
- Intended Wilderness Boundary
- Management Unit Boundary
- Forest Boundary
- County Line
- Other Ownership
- Angle Points
  - 23 Wilderness
  - 1-6 Intended Wilderness
  - 69-74 Management Unit
- Traverse Points

SCALE 1:24000 (Prior to Map Reduction)

1 MILE

CONTOUR INTERVAL 40 FEET
DASHED LINES REPRESENT 20-FOOT CONTOURS
DATUM IS MEAN SEA LEVEL

Quad Sheet Number 39

SNOQUALMIE 1 S.W., WASH.
KITTITAS CO.

Snoqualmie SW Prov.

UNITED STATES
DEPARTMENT OF THE INTERIOR
GEOLOGICAL SURVEY

Advance Sheet
Subject to correction
To be published at 1:62 500 scale

SNOQUALMIE 1 SE., WASH.
KITTITAS CO.

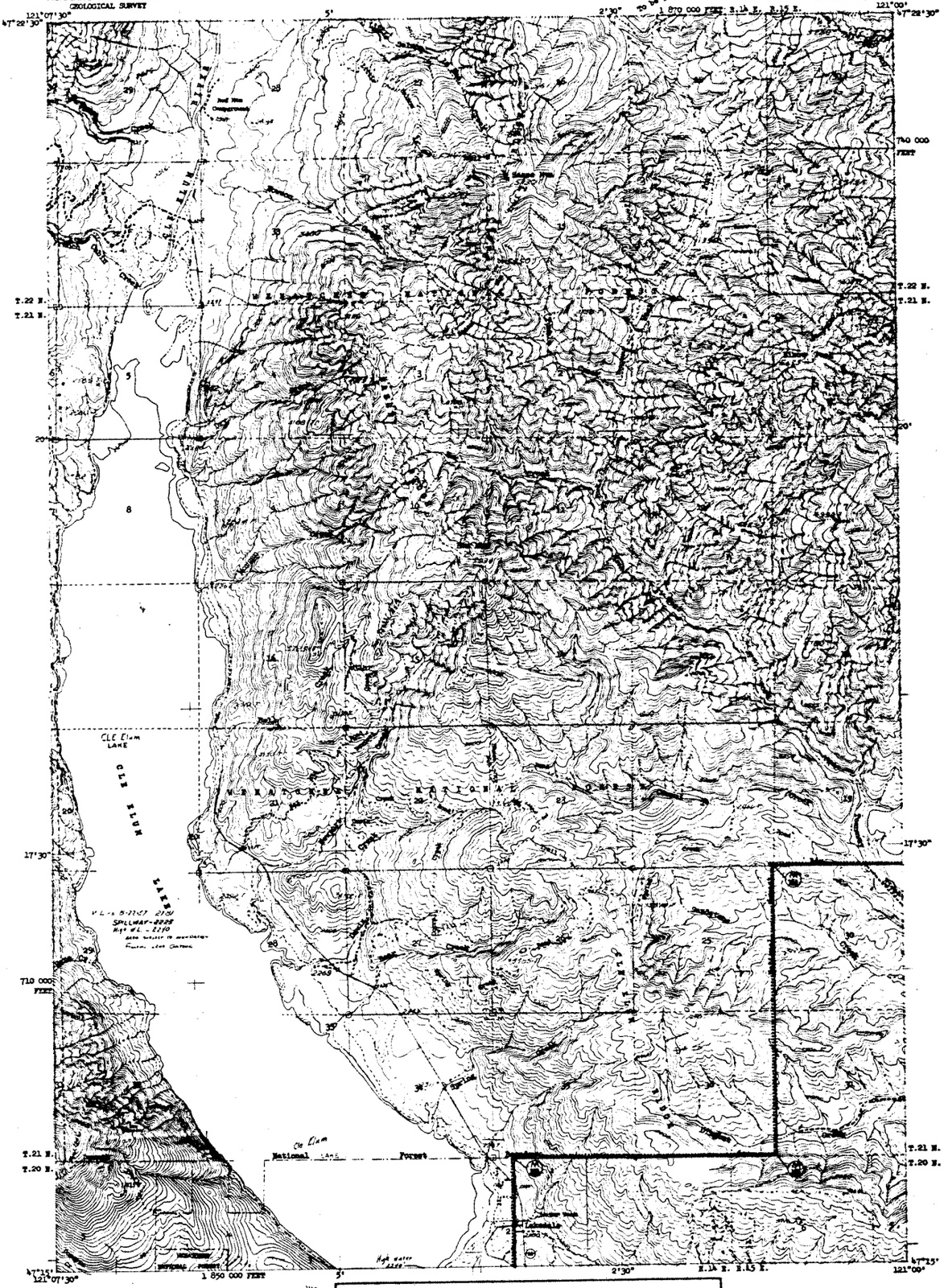

Mapped by Pacific Area, Geological Survey

This is an unedited copy of an original manuscript including field additions made in 1961

ALPINE LAKES AREA BOUNDARIES

The exterior boundary of the Alpine Lakes Wilderness, Mount Baker/ Snoqualmie and Wenatchee National Forests, Pacific Northwest Region, June. 1978, as covered into the National Wilderness Preservation System by the Act of 1964.

LEGEND

- Wilderness Boundary
- Intended Wilderness Boundary
- Management Unit Boundary
- Forest Boundary
- County Line
- Other Ownership
- Angle Points
  - Wilderness
  - Intended Wilderness
  - Management Unit
- Traverse Points

SCALE 1:24000 (Prior to Map Reduction)

CONTOUR INTERVAL 40 FEET
DASHED LINES REPRESENT 20-FOOT CONTOURS
DATUM IS MEAN SEA LEVEL

Quad Sheet Number 40

SNOQUALMIE 1 SE., WASH.
KITTITAS CO.

Snoqualmie SE Project

UNITED STATES
DEPARTMENT OF THE INTERIOR
GEOLOGICAL SURVEY

Advance Sheet
Subject to correction
To be published at 1:62 500 scale

MT. STUART 2 SW., WASH.
KITTITAS CO.

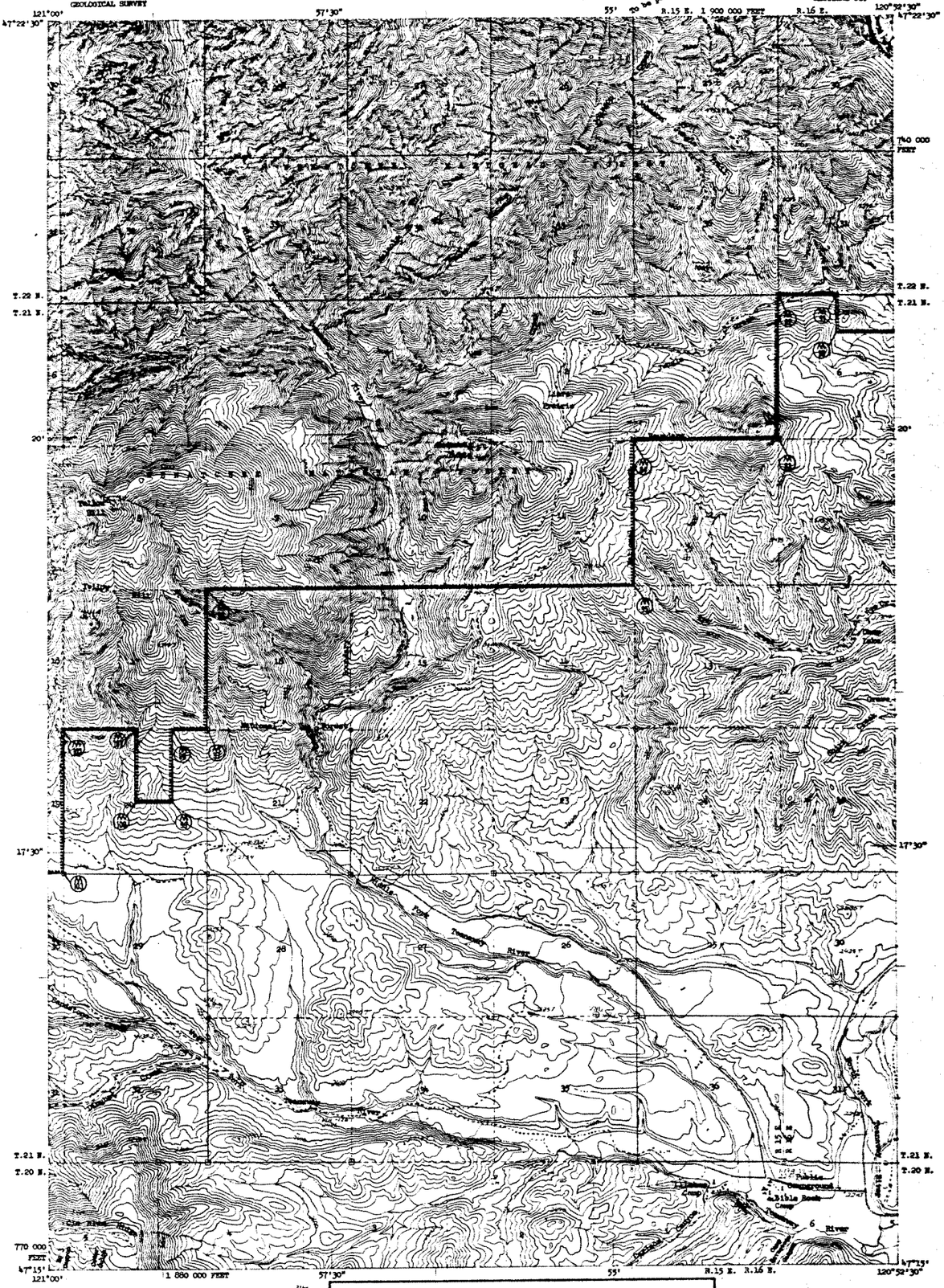

Mapped by Pacific Area, Geological Survey

This is an unedited copy of an original manuscript including field additions made in 1961

APPROXIMATE MEAN DECLINATION, 1963

ALPINE LAKES AREA BOUNDARIES

The exterior boundary of the Alpine Lakes Wilderness, Mount Baker/ Snoqualmie and Wenatchee National Forests, Pacific Northwest Region, June, 1978, as covered into the National Wilderness Preservation System by the Act of 1964.

LEGEND

- Wilderness Boundary
- Intended Wilderness Boundary
- Management Unit Boundary
- Forest Boundary
- County Line
- Other Ownership
- Angle Points
  - Wilderness
  - Intended Wilderness
  - Management Unit
- Traverse Points

SCALE 1:24000 (Prior to Map Reduction)

CONTOUR INTERVAL 40 FEET
DASHED LINES REPRESENT 20-FOOT CONTOURS
DATUM IS MEAN SEA LEVEL.

Quad Sheet Number 41

MT. STUART 2 SW., WASH.
KITTITAS CO.

Snoqualmie SLV Project

UNITED STATES
DEPARTMENT OF THE INTERIOR
GEOLOGICAL SURVEY

Advance Sheet
Subject to correction
To be published at 1:62 500 scale

MT. STUART 2 SE., WASH.
KITTITAS CO.

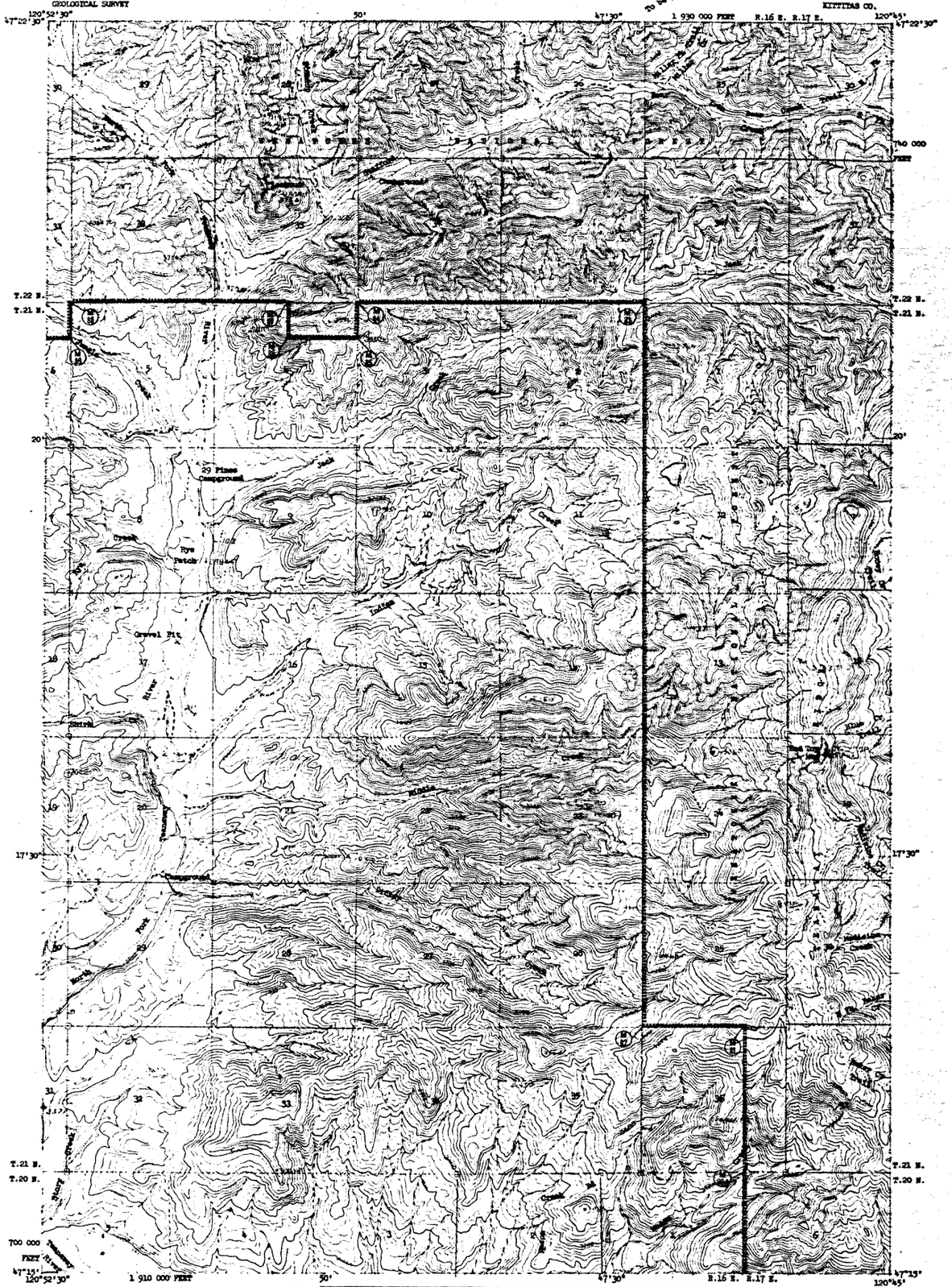

Mapped by Pacific Area, Geological Survey

This is an unedited copy of an original manuscript including field additions made in 1961

21°W
TRUE NORTH
MAGNETIC NORTH
APPROXIMATE MEAN DECLINATION, 1961

ALPINE LAKES AREA BOUNDARIES

The exterior boundary of the Alpine Lakes Wilderness, Mount Baker/ Snoqualmie and Wenatchee National Forests, Pacific Northwest Region, June, 1978, as covered into the National Wilderness Preservation System by the Act of 1964

LEGEND

- Wilderness Boundary
- Intended Wilderness Boundary
- Management Unit Boundary
- Forest Boundary
- County Line
- Other Ownership
- Angle Points
  - Wilderness
  - Intended Wilderness
  - Management Unit
- Traverse Points

SCALE 1:24000 (Prior to Map Reduction)

1 0 1 mile

1000 0 1000 2000 3000 4000 5000 6000 7000 FEET

CONTOUR INTERVAL 40 FEET
DASHED LINES REPRESENT 20-FOOT CONTOURS
DATUM IS MEAN SEA LEVEL

Quad Sheet Number 42

MT. STUART 2 SE., WASH.
KITTITAS CO.

Snoqualmie Project

UNITED STATES
DEPARTMENT OF THE INTERIOR
GEOLOGICAL SURVEY

Advance Sheet
Subject to correction
to be published at 1:62 500 scale

Mount Stuart 1 SW., WASH



Mapped by Pacific Area, Geological Survey

This is an unedited copy of an original manuscript including field additions made in 1961

TRUE NORTH
MAGNETIC NORTH
APPROXIMATE MEAN DECLINATION, 1961

ALPINE LAKES AREA BOUNDARIES

The exterior boundary of the Alpine Lakes Wilderness, Mount Baker/ Snoqualmie and Wenatchee National Forests, Pacific Northwest Region, June, 1978, as covered into the National Wilderness Preservation System by the Act of 1984.

LEGEND

- Wilderness Boundary
- Intended Wilderness Boundary
- Management Unit Boundary
- Forest Boundary
- County Line
- Other Ownership
- Angle Points
  - Wilderness
  - Intended Wilderness
  - Management Unit
- Traverse Points

SCALE 1:24000 (Prior to Map Reduction)

CONTOUR INTERVAL 40 FEET
DASHED LINES REPRESENT 80-FOOT CONTOURS
DATUM IS MEAN SEA LEVEL

Quad Sheet Number 43

Mount Stuart 1 SW., WASH

Snoqualmie NF Prod.

UNITED STATES
DEPARTMENT OF THE INTERIOR
GEOLOGICAL SURVEY

Advance Sheet
Subject to correction
to be published at 1:62 500 scale

MT. STUART 1 SE, WASH.

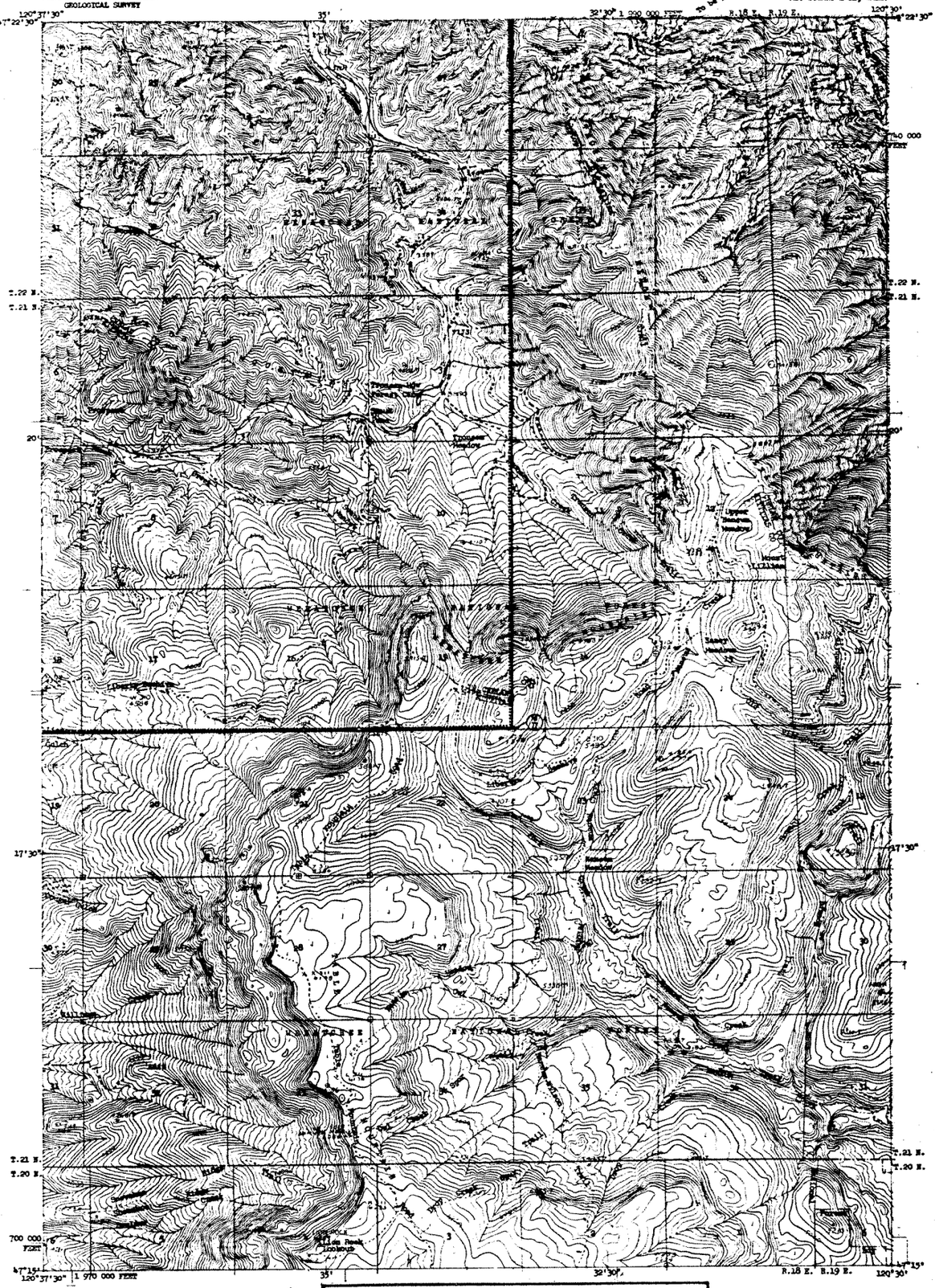

Mapped by Pacific Area, Geological Survey

This is an unedited copy of an original manuscript including field additions made in 1961

TRUE NORTH
MAGNETIC NORTH
APPROXIMATE MEAN DECLINATION 1961

ALPINE LAKES AREA BOUNDARIES

The exterior boundary of the Alpine Lakes Wilderness, Mount Baker / Snoqualmie and Wenatchee National Forests, Pacific Northwest Region, June, 1978, as covered into the National Wilderness Preservation System by the Act of 1964.

LEGEND

- Wilderness Boundary
- Intended Wilderness Boundary
- Management Unit Boundary
- Forest Boundary
- County Line
- Other Ownership
- Angle Points
  - Wilderness
  - Intended Wilderness
  - Management Unit
- Traverse Points

SCALE 1:24000 (Prior to Map Reduction)

1 0 1 MILE

1000 0 1000 2000 3000 4000 5000 6000 7000 FEET

CONTOUR INTERVAL 40 FEET
DASHED LINES REPRESENT 20-FOOT CONTOURS
DATUM IS MEAN SEA LEVEL

Quad Sheet Number 44

MT. STUART 1 SE, WASH.

Snoqualmie SIX Project

T

UNITED STATES
DEPARTMENT OF THE INTERIOR
GEOLOGICAL SURVEY

Advance Sheet
Subject to correction
To be published at 1:62 500 scale

SNOQUALMIE 4 NW., WASH.
KITTITAS CO.


121°15'
47°15'
12'30"
10'
R.13 E. R.14 E.
1 840 000 FEET
121°07'30"
47°15'
690 000 FEET
Chicago Milwaukee St Paul and Pacific
Cabin Creek
Lake Creek
Gravel Pit
Cabin Mtn
Northern Pacific
Burlington
Great Northern
Milwaukee
Chicago
River
Canal
Creek
Lake
Spillway
Dam
Gravel Pit
Cabin Mtn
Cabin Creek
Cabin Lake
Lake Creek
Lake Dorothy
Spillway
Dam
Gravel Pit
Lake Dorothy
Spillway
Dam
Gravel Pit
Lake Dorothy
Spillway
Dam
Gravel Pit

UNITED STATES
DEPARTMENT OF THE INTERIOR
GEOLOGICAL SURVEY

Advance Sheet
Subject to correction
To be published at 1:62 500 scale

SNOQUALMIE 4 NE., WASH.
KITTITAS CO.

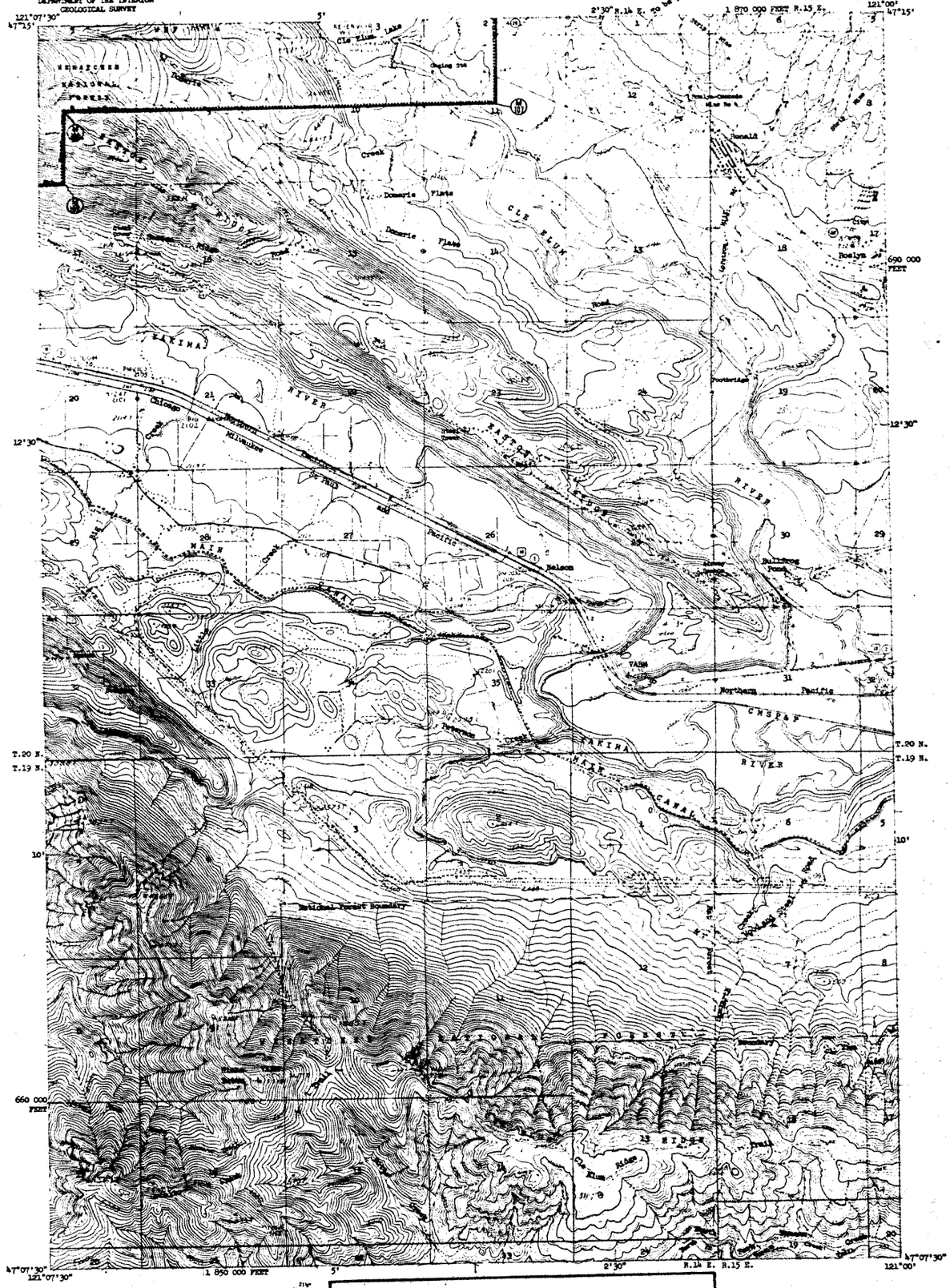

Mapped by Pacific Area, Geological Survey

This is an unedited copy of an original manuscript including field additions made in 1961

APPROXIMATE MEAN DECLINATION, 1961

ALPINE LAKES AREA BOUNDARIES

The exterior boundary of the Alpine Lakes Wilderness, Mount Baker/ Snoqualmie and Wenatchee National Forests, Pacific Northwest Region, June, 1978, as covered into the National Wilderness Preservation System by the Act of 1964.

LEGEND

- Wilderness Boundary
- Intended Wilderness Boundary
- Management Unit Boundary
- Forest Boundary
- County Line
- Other Ownership
- Angle Points
  - Wilderness
  - Intended Wilderness
  - Management Unit
- Traverse Points

SCALE 1:24000 (Prior to Map Reduction)

CONTOUR INTERVAL 40 FEET
DASHED LINES REPRESENT 20-FOOT CONTOURS
DATUM IS MEAN SEA LEVEL

Quad Sheet Number 48

SNOQUALMIE 4 NE., WASH.
KITTITAS CO.

Snoqualmie SCS Project

UNITED STATES
DEPARTMENT OF THE INTERIOR
GEOLOGICAL SURVEY

Advance Sheet
Subject to correction
to be published at 1:62500 scale

MT. STUART 3 NE., WASH.
KITTITAS CO.

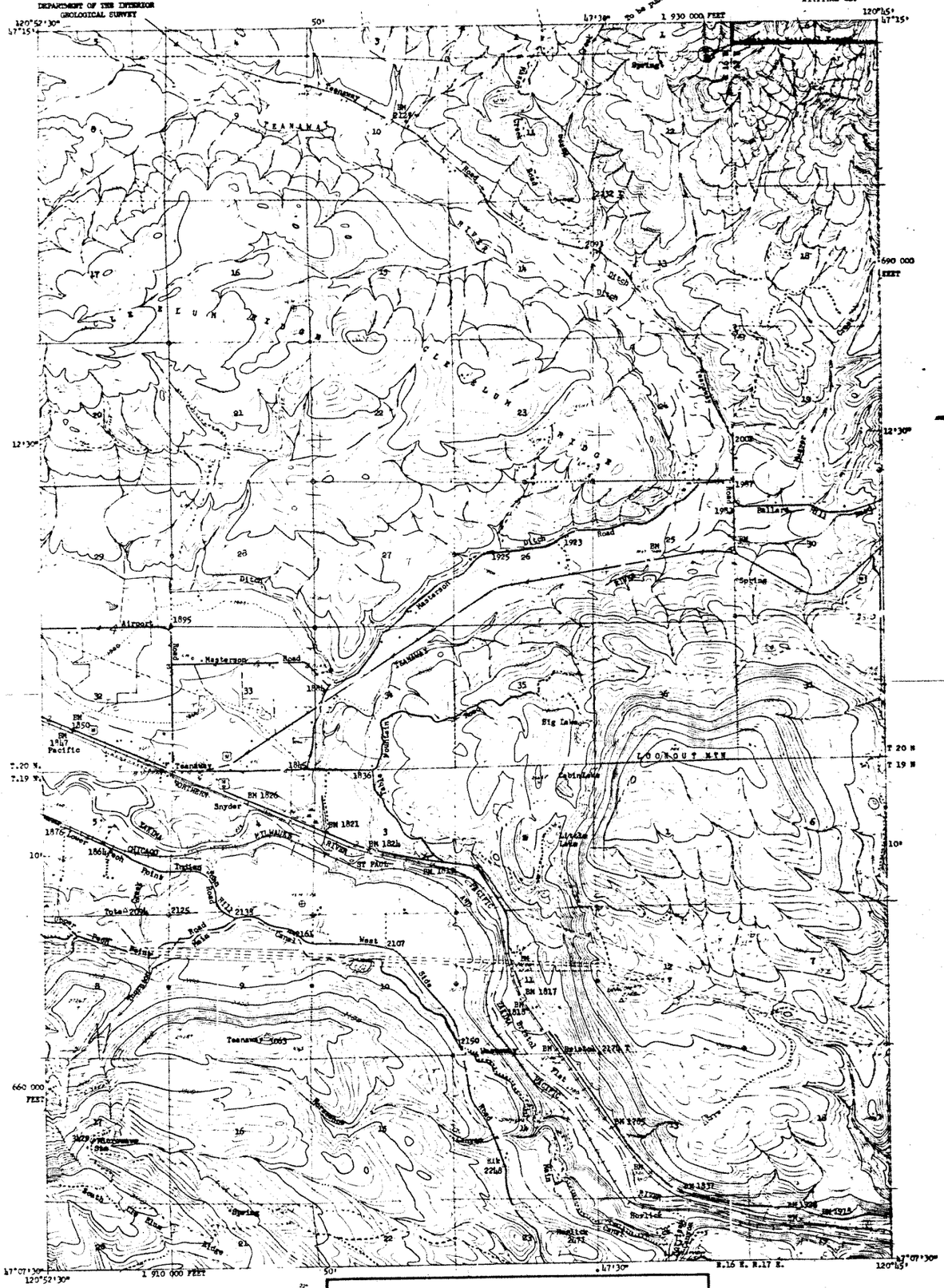

Mapped by Pacific Area, U.S. Geological Survey

This is an unedited copy of an original manuscript showing field additions made in 1958

TRUE NORTH
MAGNETIC NORTH
22°
APPROXIMATE MEAN DECLINATION, 1954

ALPINE LAKES AREA BOUNDARIES

The exterior boundary of the Alpine Lakes Wilderness, Mount Baker/ Snoqualmie and Wenatchee National Forests, Pacific Northwest Region, June, 1978, as covered into the National Wilderness Preservation System by the Act of 1964.

LEGEND

- Wilderness Boundary
- Intended Wilderness Boundary
- Management Unit Boundary
- Forest Boundary
- County Line
- Other Ownership
- Angle Points
  - Wilderness
  - Intended Wilderness
  - Management Unit
- Traverse Points

SCALE 1:24000 (Prior to Map Reduction)

1 MILE

1000 0 1000 2000 3000 4000 5000 6000 7000 FEET

CONTOUR INTERVAL 40 FEET
DASHED LINES REPRESENT 20-FOOT CONTOURS
DATUM IS MEAN SEA LEVEL

Quad Sheet Number 47

MT. STUART 3 NE., WASH.
KITTITAS CO

Ellensburg Project

UNITED STATES
DEPARTMENT OF THE INTERIOR
GEOLOGICAL SURVEY

MT. STUART 4 NW., WASH.
KITTITAS CO.

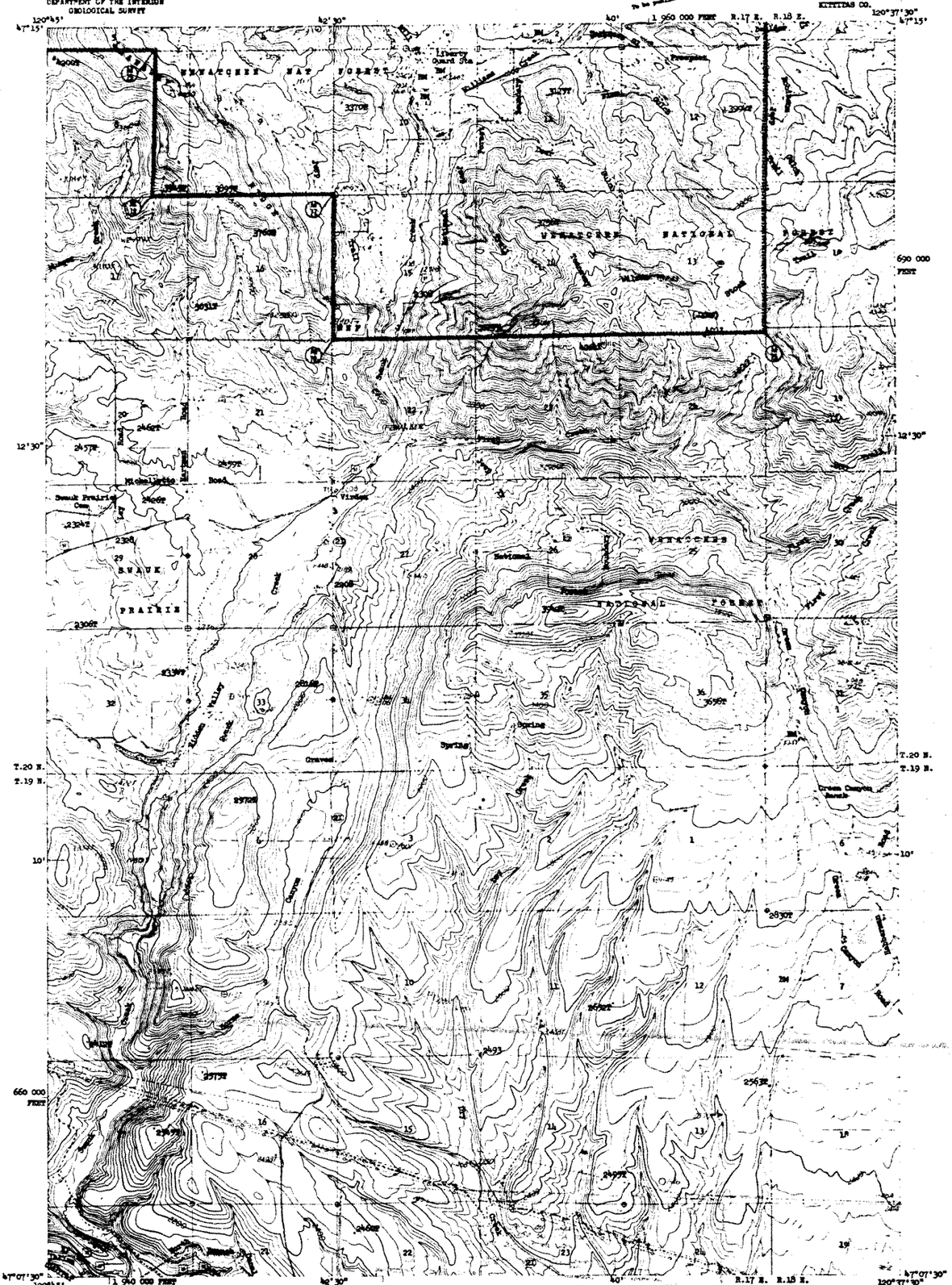

Mapped by Pacific Area, U.S. Geological Survey

This is an unedited copy of an original manuscript showing field additions made in 1959

TRUE NORTH
MAGNETIC NORTH
APPROXIMATE MEAN DECLINATION, 1966

ALPINE LAKES AREA BOUNDARIES

The exterior boundary of the Alpine Lakes Wilderness, Mount Baker/Snoqualmie and Wenatchee National Forests, Pacific Northwest Region, June, 1978, as covered into the National Wilderness Preservation System by the Act of 1964.

LEGEND

- Wilderness Boundary
- Intended Wilderness Boundary
- Management Unit Boundary
- Forest Boundary
- County Line
- Other Ownership
- Angle Points
  - Wilderness
  - Intended Wilderness
  - Management Unit
- Traverse Points

SCALE 1:24000 (Prior to Map Reduction)

1 MILE

CONTOUR INTERVAL 40 FEET
DASHED LINES REPRESENT 20-FOOT CONTOURS
DATUM IS MEAN SEA LEVEL

Quad Sheet Number 48

MT. STUART 4 NW., WASH.
KITTITAS CO.

Kilmartin Proj