

KARTA RIVER WILDERNESS

TONGASS TIMBER MORATORIUM AREA KARTA RIVER

FEBRUARY 1989

CRAIG (C-2) QUADRANGLE
ALASKA
15 MINUTE SERIES (TOPOGRAPHIC)

UNITED STATES
DEPARTMENT OF THE INTERIOR
GEOLOGICAL SURVEY
MODIFIED FOR USDA FOREST SERVICE USE

Karta River Wilderness
P.L. 101-626 — Nov. 28, 1990

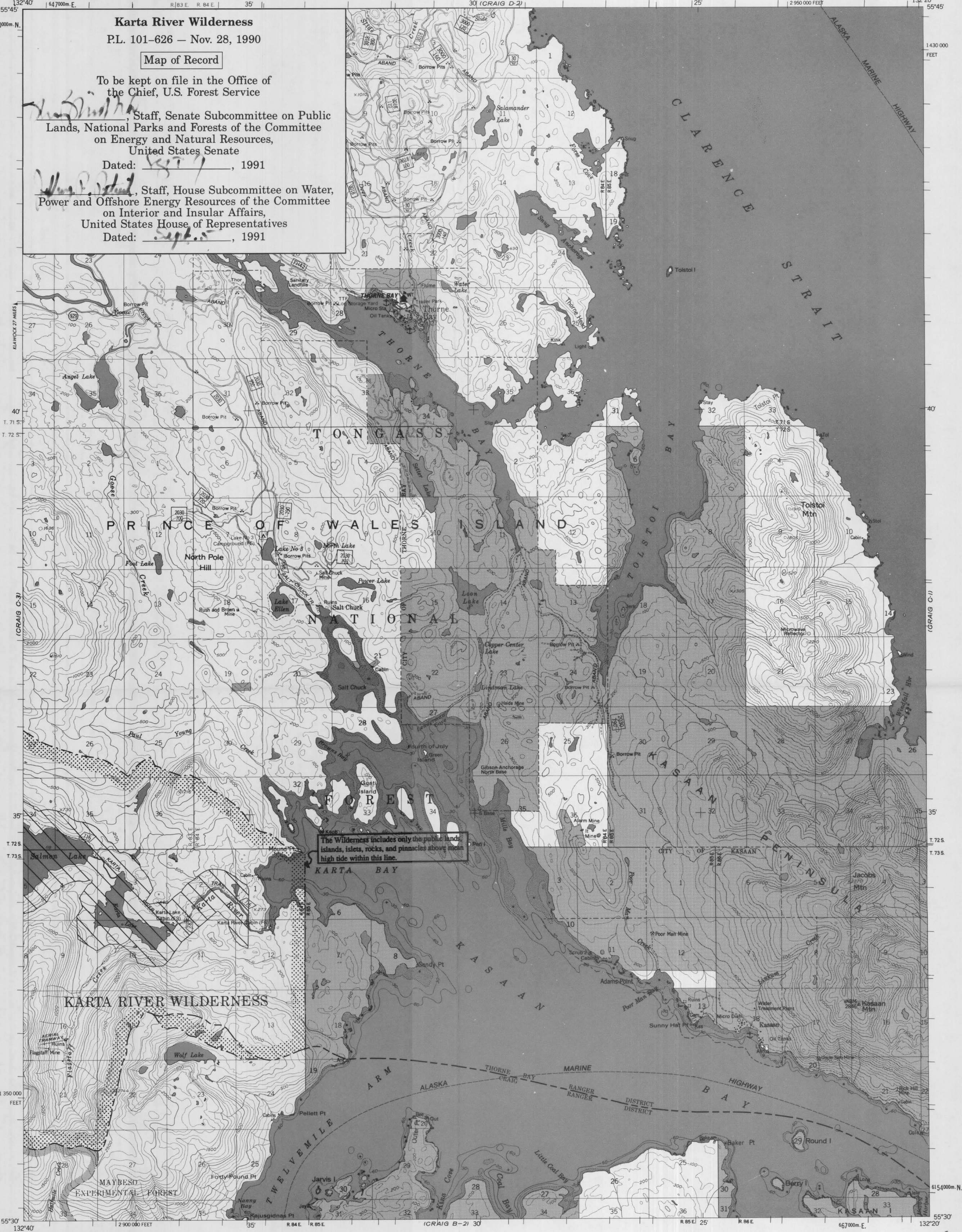
Map of Record

To be kept on file in the Office of
the Chief, U.S. Forest Service

Staff, Senate Subcommittee on Public
Lands, National Parks and Forests of the Committee
on Energy and Natural Resources,
United States Senate

Dated: 1991, 1991

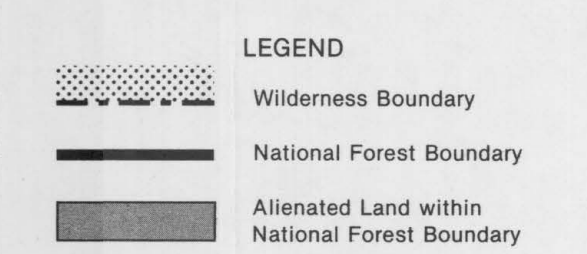
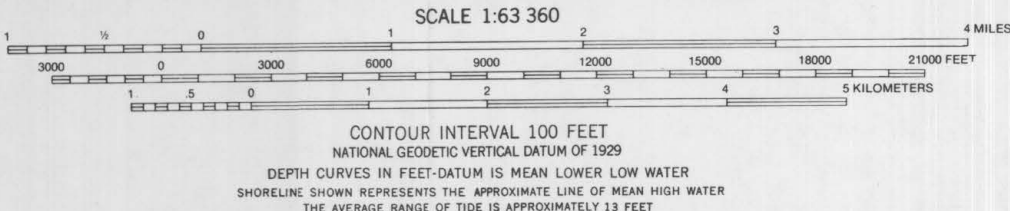
Staff, House Subcommittee on Water,
Power and Offshore Energy Resources of the Committee
on Interior and Insular Affairs,
United States House of Representatives
Dated: 1991, 1991



The Wilderness includes only the public lands,
islands, islets, rocks, and pinnacles above mean
high tide within this line.

KARTA RIVER WILDERNESS

Base map prepared by the U.S. Geological Survey
Control by USGS and NOS/NOAA
Topography by photogrammetric methods from aerial photographs
taken 1948, field annotated 1949. Map not field checked
Selected hydrographic data compiled from NOS/NOAA Chart 17426
(1979) and USCGS Charts 8102 (1:229,376 Scale), 8124, 8142.
This information is not intended for navigational purposes
Universal Transverse Mercator project. 1927 North American Datum
10,000-foot grid based on Alaska coordinate system, zone 1
1000-meter Universal Transverse Mercator grid ticks, zone 8
Land lines represent surveyed locations, unsurveyed and unmarked
locations predetermined by the Bureau of Land Management, Copper
River Meridian
Entire land area is within the Tongass National Forest
To place on the predicted North American Datum 1983 move the
projection lines 40 meters north and 105 meters east
Modification to USGS base map by the Geometrics Service
Center from 1971-1988 aerial photography and 1988 correction
guides furnished by the Alaska Region
Landnet revised according to additional Forest Service evidence

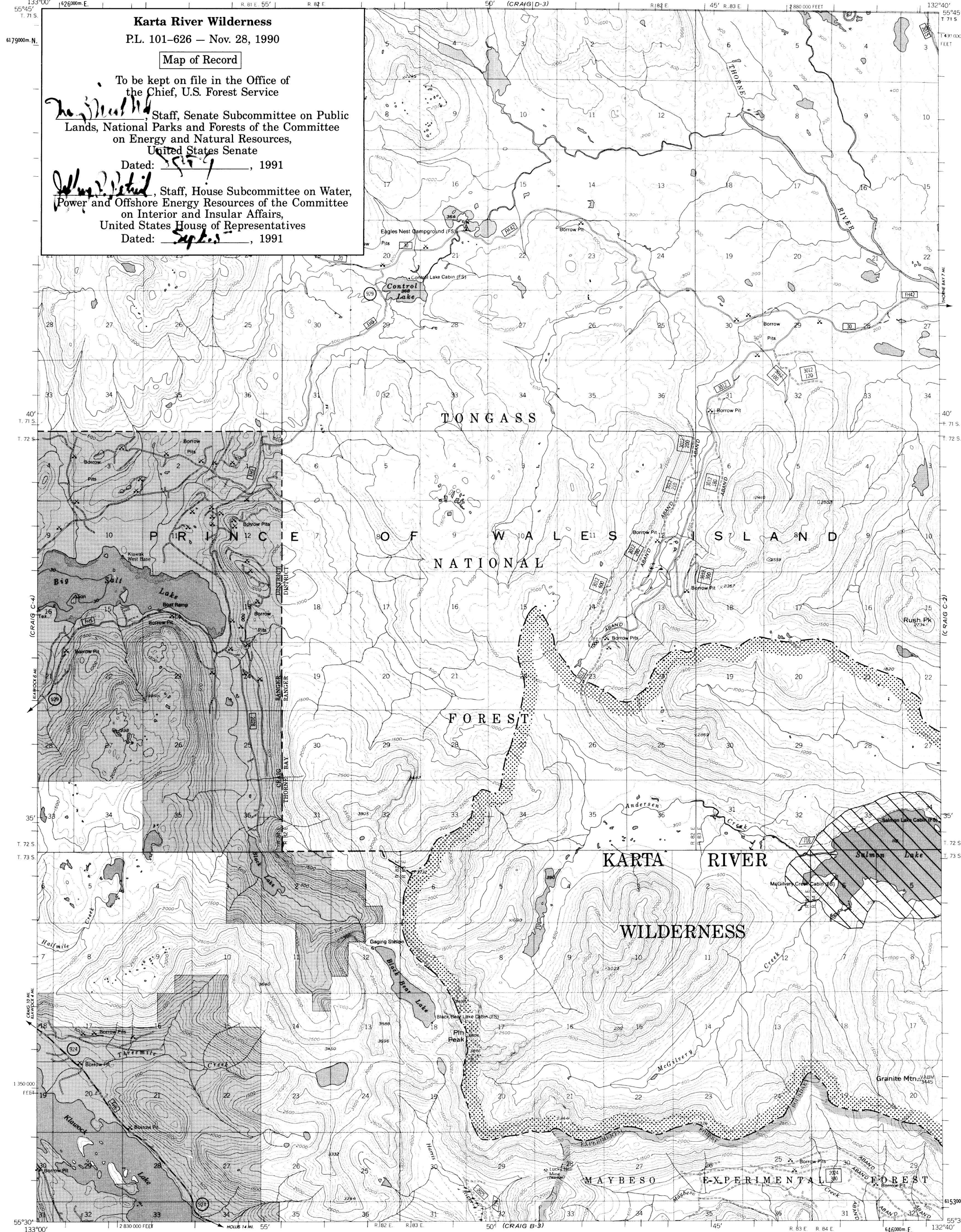


The Wilderness includes only the
public lands, islands, islets, rocks,
and pinnacles above mean high tide
within the exterior boundary.

CRAIG (C-2), ALASKA
N5530-W13220/15X20

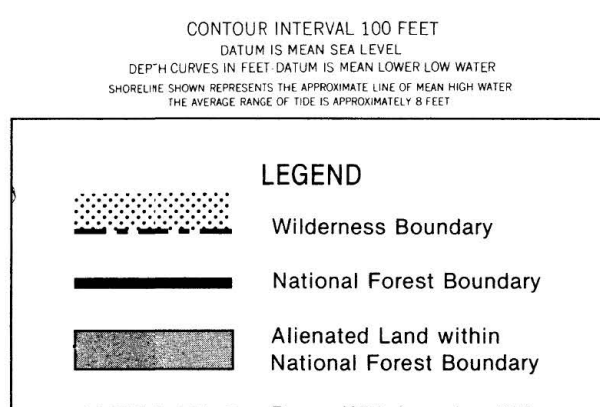
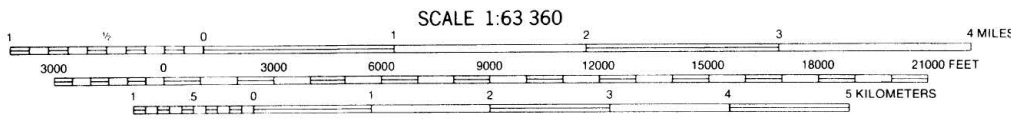
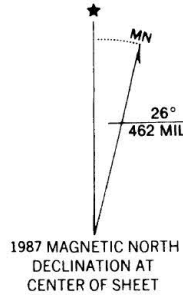
The exterior boundary of Karta River
Wilderness, Tongass National
Forest, Alaska Region, April 30,
1991 as entered into the National
Wilderness Preservation System by
P.L. 101-626, November 28, 1990.

TONGASS TIMBER MORATORIUM AREA KARTA RIVER
FEBRUARY 1989



Base map prepared by the U.S. Geological Survey
Control by USGS and NOS/NOAA
Topography by photogrammetric methods from aerial photographs
taken 1948, field annotated 1949. Map not field checked
Selected hydrographic data compiled from USC & GS Chart 8155
(1961). This information is not intended for navigational purposes
Universal Transverse Mercator projection, 1927 North American Datum
10,000-foot grid based on Alaska coordinate system, zone 1
1000 meter Universal Transverse Mercator grid ticks,
zone 8

Land lines represent surveyed, unsurveyed and unmarked locations
predetermined by the State of Alaska, Division of Lands
Copper River Meridian
Entire land area is within the Tongass National Forest
To place on the predicted North American Datum 1983 move
the projection lines 40 meters north and 105 meters east.
Modification to USGS base map by the Geomatics Service
Center from 1971-1985 aerial photography and 1987
correction guides furnished by the Alaska Region
Screened pattern shown on glacial features indicates
glacial advance or recession, visible as of the date
of photography
Landnet revised according to additional Forest Service evidence



The Wilderness includes only the
public lands, islands, islets, rocks,
and pinnacles above mean high tide
within the exterior boundary.

The exterior boundary of Karta River
Wilderness, Tongass National
Forest, Alaska Region, April 30,
1991 as entered into the National
Wilderness Preservation System by
P.L. 101-626, November 28, 1990.