



Map made, edited, and published by the Geological Survey
 (Compiled by USGS and USFWS)

Topography by stereoscopic methods from aerial photographs
 taken 1948. Photo annotated 1951. Map not for use as a
 detailed navigational chart. Contours from USGS Chart
 10000, 1:250,000 scale, 1929 and 1935. This information
 is not intended for navigational purposes.

Geological features: Modified from USGS 1:50,000 scale
 1:250,000 scale, 1929 and 1935. This information
 is not intended for navigational purposes.

20,000 foot contour interval. Contour interval 100 feet.
 Elevation in feet above sea level. Contour interval 100 feet.
 Contour interval 100 feet. Contour interval 100 feet.

Legend


- Wilderness Boundary
- National Forest Boundary
- Alienated Land within Wilderness Boundary
- Power Withdrawals within Wilderness Boundary

The Wilderness includes only the Public lands, islands, islets, rocks, and pinnacles above mean high tide within the exterior boundary.

JUNEAU (A-1), ALASKA
 1:50,000 (1:50,000)

The exterior boundary of Admiralty Island National Monument Wilderness, Tongass National Forest, Alaska Region, June 1, 1981, as covered into the National Wilderness Preservation System by the Act of December 2, 1980.

JUNEAU (A-2) QUADRANGLE
ALASKA
1-63 760 SERIES (TOPOGRAPHIC)



UNITED STATES
DEPARTMENT OF THE INTERIOR
GEOLOGICAL SURVEY

JUNEAU (A-3) QUADRANGLE
ALASKA
1:250,000 SERIES (TOPOGRAPHIC)



Mapper, editor, and publisher by the Geological Survey
Controlled by USGS and USGS/USGS

Topography by photogrammetric methods from aerial photographs
from 1948 to 1950, and 1952. Map of the United States

Selected hydrographic data compiled from USGS Chart
1:250,000 (1951), 1:250,000 (1952), 1:250,000 (1953), and 1:250,000 (1954)

Base map of the United States, 1:250,000 (1951), 1:250,000 (1952), 1:250,000 (1953), and 1:250,000 (1954)

USGS Topographic Map of the United States, 1:250,000 (1951), 1:250,000 (1952), 1:250,000 (1953), and 1:250,000 (1954)

USGS Topographic Map of the United States, 1:250,000 (1951), 1:250,000 (1952), 1:250,000 (1953), and 1:250,000 (1954)

USGS Topographic Map of the United States, 1:250,000 (1951), 1:250,000 (1952), 1:250,000 (1953), and 1:250,000 (1954)

USGS Topographic Map of the United States, 1:250,000 (1951), 1:250,000 (1952), 1:250,000 (1953), and 1:250,000 (1954)

USGS Topographic Map of the United States, 1:250,000 (1951), 1:250,000 (1952), 1:250,000 (1953), and 1:250,000 (1954)

USGS Topographic Map of the United States, 1:250,000 (1951), 1:250,000 (1952), 1:250,000 (1953), and 1:250,000 (1954)

USGS Topographic Map of the United States, 1:250,000 (1951), 1:250,000 (1952), 1:250,000 (1953), and 1:250,000 (1954)

USGS Topographic Map of the United States, 1:250,000 (1951), 1:250,000 (1952), 1:250,000 (1953), and 1:250,000 (1954)

USGS Topographic Map of the United States, 1:250,000 (1951), 1:250,000 (1952), 1:250,000 (1953), and 1:250,000 (1954)

USGS Topographic Map of the United States, 1:250,000 (1951), 1:250,000 (1952), 1:250,000 (1953), and 1:250,000 (1954)

USGS Topographic Map of the United States, 1:250,000 (1951), 1:250,000 (1952), 1:250,000 (1953), and 1:250,000 (1954)

USGS Topographic Map of the United States, 1:250,000 (1951), 1:250,000 (1952), 1:250,000 (1953), and 1:250,000 (1954)

USGS Topographic Map of the United States, 1:250,000 (1951), 1:250,000 (1952), 1:250,000 (1953), and 1:250,000 (1954)

USGS Topographic Map of the United States, 1:250,000 (1951), 1:250,000 (1952), 1:250,000 (1953), and 1:250,000 (1954)

USGS Topographic Map of the United States, 1:250,000 (1951), 1:250,000 (1952), 1:250,000 (1953), and 1:250,000 (1954)

USGS Topographic Map of the United States, 1:250,000 (1951), 1:250,000 (1952), 1:250,000 (1953), and 1:250,000 (1954)

USGS Topographic Map of the United States, 1:250,000 (1951), 1:250,000 (1952), 1:250,000 (1953), and 1:250,000 (1954)

CONTOUR INTERVAL, 100 FEET

1:250,000 (1951), 1:250,000 (1952), 1:250,000 (1953), and 1:250,000 (1954)

1:250,000 (1951), 1:250,000 (1952), 1:250,000 (1953), and 1:250,000 (1954)

1:250,000 (1951), 1:250,000 (1952), 1:250,000 (1953), and 1:250,000 (1954)

1:250,000 (1951), 1:250,000 (1952), 1:250,000 (1953), and 1:250,000 (1954)

1:250,000 (1951), 1:250,000 (1952), 1:250,000 (1953), and 1:250,000 (1954)

1:250,000 (1951), 1:250,000 (1952), 1:250,000 (1953), and 1:250,000 (1954)

1:250,000 (1951), 1:250,000 (1952), 1:250,000 (1953), and 1:250,000 (1954)

1:250,000 (1951), 1:250,000 (1952), 1:250,000 (1953), and 1:250,000 (1954)

1:250,000 (1951), 1:250,000 (1952), 1:250,000 (1953), and 1:250,000 (1954)

1:250,000 (1951), 1:250,000 (1952), 1:250,000 (1953), and 1:250,000 (1954)

1:250,000 (1951), 1:250,000 (1952), 1:250,000 (1953), and 1:250,000 (1954)

1:250,000 (1951), 1:250,000 (1952), 1:250,000 (1953), and 1:250,000 (1954)

1:250,000 (1951), 1:250,000 (1952), 1:250,000 (1953), and 1:250,000 (1954)

1:250,000 (1951), 1:250,000 (1952), 1:250,000 (1953), and 1:250,000 (1954)

1:250,000 (1951), 1:250,000 (1952), 1:250,000 (1953), and 1:250,000 (1954)

1:250,000 (1951), 1:250,000 (1952), 1:250,000 (1953), and 1:250,000 (1954)




The Wilderness includes only
the Public lands, islands, islets,
rocks, and pinnacles above mean
high tide within the exterior
boundary.


JUNEAU (A-3) ALASKA

1:250,000 (1951), 1:250,000 (1952), 1:250,000 (1953), and 1:250,000 (1954)

The exterior boundary of Admiralty Island Monument
Wilderness, Tongass National Forest, Alaska Region,
June 1, 1981 as covered into the National Wilderness
Preservation System by the Act of December 2, 1980.







Map, edited, and published by the Geological Survey
Control by USGS and NPS/BLM



Topography by stereogram from aerial photographs
taken 1962, last revised 1971. Wet field checked.
Selected hydrographic data compiled from USCGC Chart
1002 (1:50,000, 1970 scale). This information is not intended
for navigational purposes.

Universal Transverse Mercator projection, 1983 North American datum
400,000 feet grid based on Alaska coordinate system, zone 1
1000-meter Universal Transverse Mercator grid (NAD
83, zone 1, 100m).

Large areas represent uncollected and uncollected islands
published by the State of Alaska, Division of Lands,
Coastal River Range.

Color and scale as shown on the Tongass National Forest
Recreation and address to the U.S. Forest Service,
Departmental Service Center from 1962, 1978 aerial
photographs and 1978 field notes.

Largest source according to additional Forest
Service records.



ADMIRALTY ISLAND, 1971
Topography by stereogram from aerial photographs
taken 1962, last revised 1971. Wet field checked.
Selected hydrographic data compiled from USCGC Chart
1002 (1:50,000, 1970 scale). This information is not intended
for navigational purposes.

- LEGEND**
- Wilderness Boundary
 - National Forest Boundary
 - Allocated Land within Wilderness Boundary
 - Power Withdrawal within Wilderness Boundary

The wilderness includes only
the Public lands, islands, reefs,
rocks, and pinacles above mean
high tide within the exterior
boundary.

SITKA (D-2) ALASKA
100000-100000/10000

The exterior boundary of Admiralty Island National
Wilderness, Tongass National Forest, Alaska Region,
June 1, 1981, as covered into the National Wilderness
Preservation System by the Act of December 2, 1980.

SITKA (D-3) QUADRANGLE
ALASKA




DEPARTMENT OF LAWRENCE OF ARABIA

Wang et al. BMC Public Health (2015) 15:1047

100

$$(P_1, P_2, \dots, P_n) \in \mathcal{P}_n(\mathbb{R}^n)$$

The exterior boundary of Admiralty Island Monument Wilderness, Tongass National Forest, Alaska Region, June 1, 1981 as covered into the National Wilderness Preservation System by the Act of December 2, 1980




The Wilderness includes only the Public lands, islands, islets, rocks, and pinnacles above mean high tide within the exterior boundary.

SUMDUM (C-6), ALASKA
1972E - 412340/1512E

The exterior boundary of Admiralty Island National Monument Wilderness, Tongass National Forest, Alaska Region, June 1, 1981, as covered into the National Wilderness Preservation System by the Act of December 2, 1980.



Maped, edited, and published by the Geological Survey
Copyright © 1980, U.S. Geological Survey
Topography by photogrammetry; revised from aerial photographs
1965-1966. First published 1965. This map was checked
for accuracy by the U.S. Geological Survey, Alaska Division,
Juneau, Alaska, in 1978. This information is not intended
for navigation purposes.
Unpublished Topographic Map (1978) 1:50,000 Series Alaska
25,000 feet above sea level. Contour interval 100 feet.
1:50,000 Series Topographic Map (1978) 1:50,000 Series
25,000 feet above sea level. Contour interval 100 feet.
This map and its associated materials and computer files
are available to the public in Alaska. Quads of the
Open Road Map.
Links and links with the National Forest




CONTOUR INTERVAL, 100 FEET
VERTICAL CURVES IN FEET PER 100 FEET
VERTICAL CURVES IN FEET PER 100 FEET
VERTICAL CURVES IN FEET PER 100 FEET

- LEGEND**
- Wilderness Boundary
 - National Forest Boundary
 - Alienated Land within Wilderness Boundary
 - Power Withdrawal within Wilderness Boundary

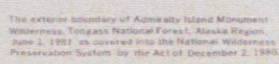
The Wilderness includes only
the Public lands, islands, waters,
reefs, and pinnacles above mean
high tide within the exterior
boundary.

SITKA (C-1) ALASKA
1:50,000 SERIES (1978)

The exterior boundary of Admiralty Island National Monument
Wilderness, Tongva National Forest, Alaska Region,
June 1, 1981, as covered into the National Wilderness
Preservation System by the Act of December 2, 1980.



SITKA (C-3) QUADRANGLE
ALASKA
1:63,500 SERIES (TOPOGRAPHIC)







Map and design and published by the Geological Survey
in 1948. It is a revision of the 1948 map.

Topographic data were obtained from aerial photographs
taken in 1948. The map was compiled from 1:63,000
scale topographic data compiled from 1:63,000
scale (1:250,000 scale 1950, 1955, and 1960).
The map was compiled and revised for topographic features
from 1:63,000 scale maps and 1:250,000 scale maps.
The map was compiled and revised for topographic features
from 1:63,000 scale maps and 1:250,000 scale maps.
The map was compiled and revised for topographic features
from 1:63,000 scale maps and 1:250,000 scale maps.

The map was compiled and revised for topographic features
from 1:63,000 scale maps and 1:250,000 scale maps.
The map was compiled and revised for topographic features
from 1:63,000 scale maps and 1:250,000 scale maps.
The map was compiled and revised for topographic features
from 1:63,000 scale maps and 1:250,000 scale maps.



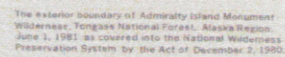
CONTOUR INTERVAL: 100 FEET
NATIONAL MONUMENT: 100,000 ACRES
WILDERNESS: 100,000 ACRES
The map was compiled and revised for topographic features
from 1:63,000 scale maps and 1:250,000 scale maps.

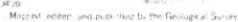
- LEGEND**
- Wilderness Boundary
 - National Forest Boundary
 - Alienated Land within Wilderness Boundary
 - Power Withdrawals within Wilderness Boundary

The Wilderness includes only
the Public lands, islands, rivers,
rocks, and pinnacles above mean
high tide within the exterior
boundary.

SITKA (B-1), ALASKA
10 15 - 15 30
60 15 - 60 30

The exterior boundary of Admiralty Island National
Wilderness, Tongass National Forest, Alaska Region,
June 1, 1981, as covered into the National Wilderness
Preservation System by the Act of December 2, 1980.





Copyright © 2005 and 1997 by JSTOR

1990, 1993) by phagocytosis of *S. aureus* bacteria from a set of phagocytic cells (see [348]–[350] for a review).

Selected hydrographic data from USCGC Chart 8201, 8216, 8218, 8242 and Survey H-1006 and H-2352.

The information is not intended for clinical trial purposes.

1997). The authors also found that the mean age of the first sexual intercourse was 17.5 years, and that 15% of the respondents had been sexually abused before the age of 18 years.

2000 年, 10329 个企业。

Printed by the State of Maine, Department of Printing and Publications, Portland, Maine.

* State [BMP](#) is a subset of the National Water Exports.

Revisions and additions by the U.S. Forest Service

photography and 1978 film reviews

can that system be changed to adjust the "weight" of the evidence?

© 2006 The Authors
Journal compilation © 2006 Blackwell Publishing Ltd

SCALE 1:63360

CONTOUR INTERVAL 100 FEET

LEGEND

- Wilderness Boundary
- National Forest Boundary
- Alienated Land within Wilderness Boundary
- Power Withdrawals within Wilderness Boundary

The Wilderness includes only the Public lands, islands, islets, rocks, and pinnacles above mean high tide within the exterior boundary.

SITKA (A-1), ALASKA
45700 - WILSON, 1500

The exterior boundary of Admiralty Island Monument Wilderness, Tongass National Forest, Alaska Region, June 1 1981 as covered into the National Wilderness Preservation System by the Act of December 2, 1980



Map produced and published by the Geological Survey
Control by USGS and USFS/BLM

Topography is photogrammetric, with some minor photogrammetric
errors. 1982-1983 edition 1991. Map not dated because
Selected hydrographic data compiled from USGS/BLM
Chart 1222 (1946, 1952) 1:250,000 scale and survey H 2233
This information is not intended for navigational purposes.

Universal Transverse Mercator projection, 1983 North American
11,000 feet grid based on Alaska coordinate system, zone 1
1983 edition. National Geodetic Survey, Alaska
zone 1. Shown as local.

Some land ownership boundaries are unmarked. National
Forest, administered by the State of Alaska, Division of Lands
Copper River, Mendocino
Lands are shown as the Tongass National Forest.

CONTOUR INTERVAL 100 FEET
Elevations are in feet above sea level.
Contours are shown at 100-foot intervals, with 50-foot
intervals shown at 100-foot intervals, and 25-foot
intervals shown at 100-foot intervals.

- LEGEND**
- Wilderness Boundary
 - National Forest Boundary
 - Alienated Land within Wilderness Boundary
 - Power Withdrawal within Wilderness Boundary

The Wilderness includes only
the Public lands, islands, islets,
rocks, and pinnacles above mean
high tide within the exterior
boundary.

SITKA (A-2) ALASKA
1:50,000—1:50,000 (2500)

The exterior boundary of Admiralty Island National Monument
Wilderness, Tongass National Forest, Alaska Region,
June 1, 1981, as covered into the National Wilderness
Preservation System by the Act of December 2, 1980.