

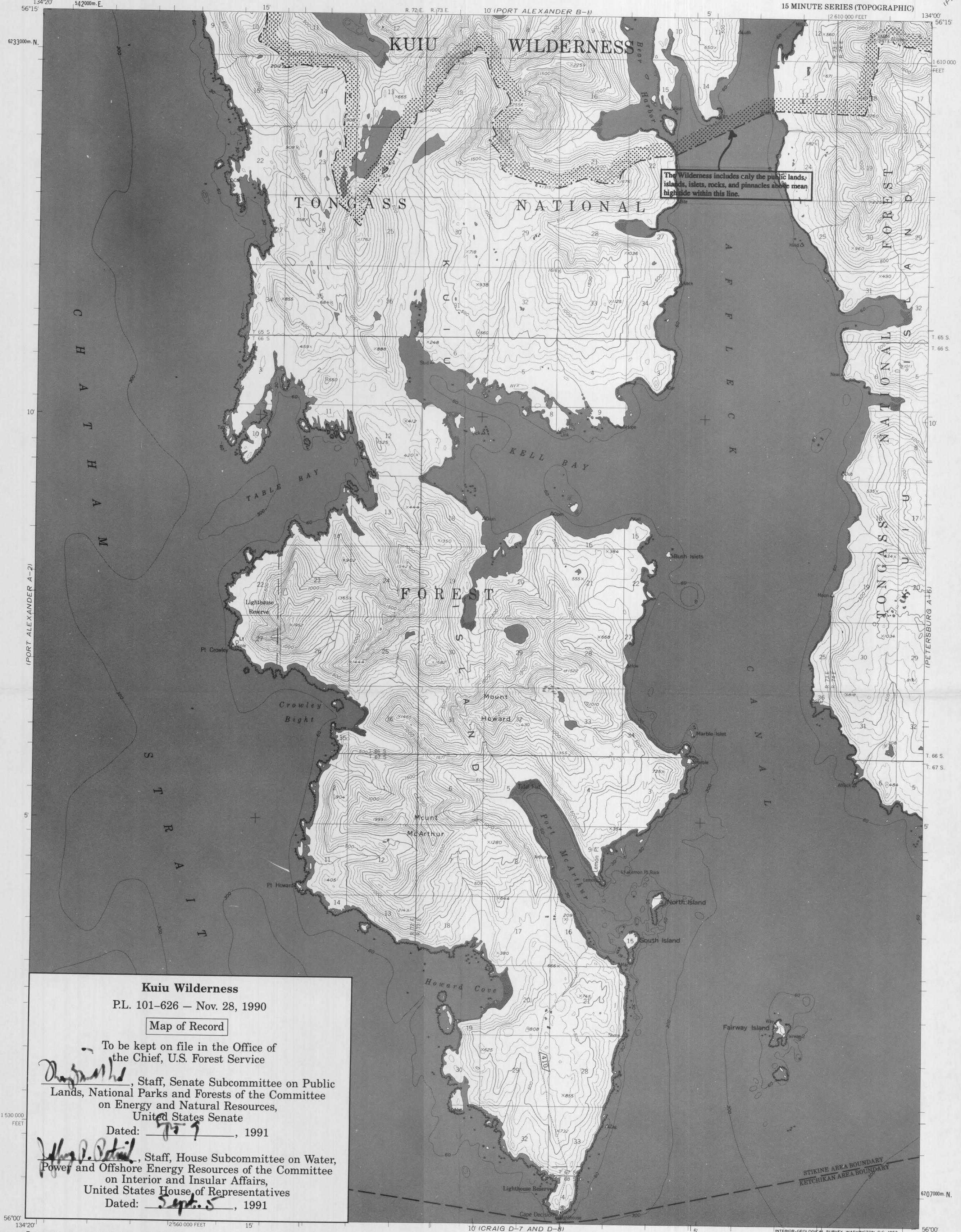
(PORT ALEXANDER B-2)
134°20'
56°15'

UNITED STATES
DEPARTMENT OF THE INTERIOR
GEOLOGICAL SURVEY
MODIFIED FOR USDA FOREST SERVICE USE

KUIIU WILDERNESS—PROPOSED OCTOBER 1990


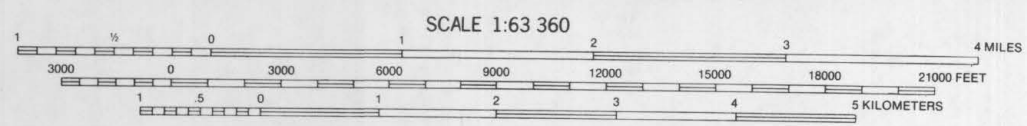
PORT ALEXANDER (A-1) QUADRANGLE
ALASKA
15 MINUTE SERIES (TOPOGRAPHIC)

(PETERSBURG B-6)



Kuiu Wilderness
P.L. 101-626 — Nov. 28, 1990
Map of Record
To be kept on file in the Office of
the Chief, U.S. Forest Service
[Signature], Staff, Senate Subcommittee on Public
Lands, National Parks and Forests of the Committee
on Energy and Natural Resources,
United States Senate
Dated: *[Signature]*, 1991
[Signature], Staff, House Subcommittee on Water,
Power and Offshore Energy Resources of the Committee
on Interior and Insular Affairs,
United States House of Representatives
Dated: *[Signature]*, 1991

Base map prepared by the U.S. Geological Survey
Control by USGS and NOS/NOAA
Topography by photogrammetric methods from aerial photographs
taken 1948. Map not field checked
Selected hydrographic data compiled from USCGS Charts
8120 (1954), 8173 (1951), 8201 (1:217 828 scale) 1954,
8299 (1947), and from survey H-4517 (1925). This information
is not intended for navigational purposes
Universal Transverse Mercator projection, 1927 North American datum
10,000-foot grid based on Alaska coordinate system, zone 1
1000-meter Universal Transverse Mercator grid ticks,
zone 8
Land lines represent unsurveyed and unmarked locations
predetermined by the State of Alaska, Division of Lands
Copper River Meridian
Entire land area is within the Tongass National Forest
To place on the predicted North American datum 1983 move
the projection lines 42 meters north and 105 meters east
Modification to USGS base map by the Geomatics Service
Center from 1962-1979 aerial photography and 1984
correction guides furnished by the Alaska Region
Landnet revised according to additional Forest Service evidence



The Wilderness includes only the
public lands, islands, islets, rocks,
and pinnacles above mean high tide
within the exterior boundary.

PORT ALEXANDER (A-1), ALASKA
N5600-W13400/15X20

The exterior boundary of Kuiiu
Wilderness, Tongass National
Forest, Alaska Region, April 30,
1991 as entered into the National
Wilderness Preservation System by
P.L. 101-626, November 28, 1990.

(CRAIG D-7 AND D-8)

(CRAIG D-6)

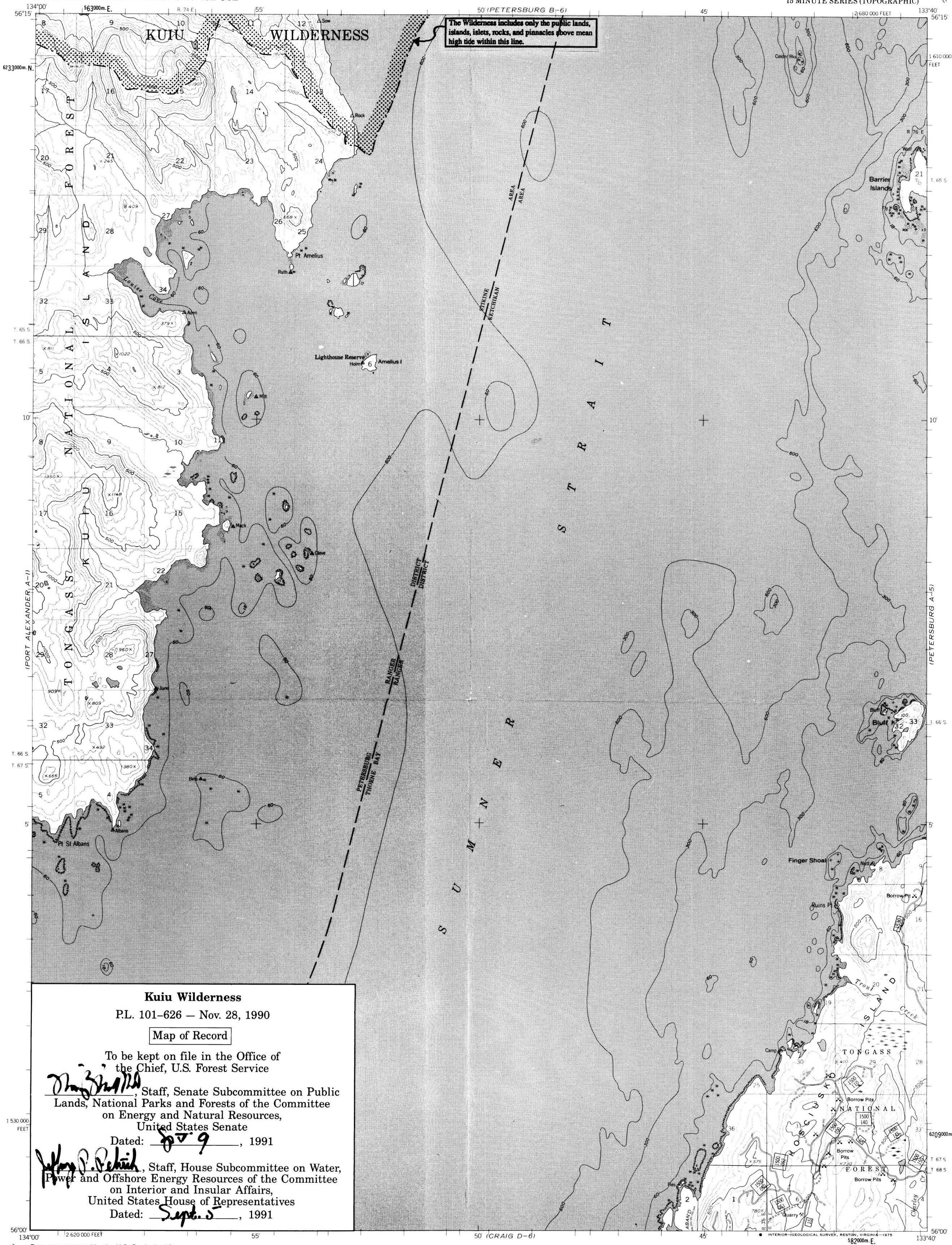
(PORT ALEXANDER B-1)

UNITED STATES
DEPARTMENT OF THE INTERIOR
GEOLOGICAL SURVEY
MODIFIED FOR USDA FOREST SERVICE USE

KUIU WILDERNESS—PROPOSED OCTOBER 1990

PETERSBURG (A-6) QUADRANGLE
ALASKA
15 MINUTE SERIES (TOPOGRAPHIC)

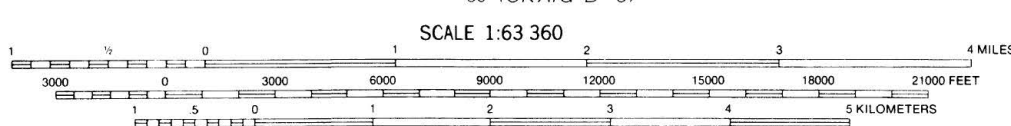
(PETERSBURG B-5)



Kuiu Wilderness
P.L. 101-626 — Nov. 28, 1990
Map of Record
To be kept on file in the Office of
the Chief, U.S. Forest Service
Don Zinke, Staff, Senate Subcommittee on Public
Lands, National Parks and Forests of the Committee
on Energy and Natural Resources,
United States Senate
Dated: *8-9*, 1991
Walter R. Schuch, Staff, House Subcommittee on Water,
Power and Offshore Energy Resources of the Committee
on Interior and Insular Affairs,
United States House of Representatives
Dated: *Sept 5*, 1991

Base map prepared by the U.S. Geological Survey
Control by USGS and NOS/NOAA
Topography by photogrammetric methods from aerial photographs
taken 1948, field annotated 1951. Map not field checked
Selected hydrographic data compiled from USCGS Charts 8172,
8173, and 5201 (1:217 828 scale) 1943-1956. This information
is not intended for navigational purposes
Universal Transverse Mercator projection, 1927 North American Datum
10,000-foot grid based on Alaska coordinate system, zone 1
1000 meter Universal Transverse Mercator grid ticks
zone 8
Land lines represent surveyed, unsurveyed and unmarked locations
predetermined by the State of Alaska, Division of Lands,
Copper River Meridian
Swamps, as portrayed, indicate only the wetter areas,
usually of low relief, as interpreted from aerial photographs
Entire land area is within the Tongass National Forest
To place on the predicted North American Datum 1983 move
the projection lines 42 meters north and 105 meters east
Modification to USGS base map by the Geomatics Service
Center from 1973-1985 aerial photography and 1987
correction guides furnished by the Alaska Region

1987 MAGNETIC NORTH
DECLINATION AT
CENTER OF SHEET
26° 47' 15" N
471 MILS



CONTOUR INTERVAL 100 FEET
NATIONAL GEODETIC VERTICAL DATUM OF 1929
DEPTH CURVES IN FEET: DATUM IN MEAN LOWER LOW WATER
SHORELINE SHOWN REPRESENTS THE APPROXIMATE LINE OF MEAN HIGH WATER
THE AVERAGE RANGE OF TIDE IS APPROXIMATELY 10 FEET

LEGEND
Wilderness Boundary
National Forest Boundary
Alienated Land within
National Forest Boundary

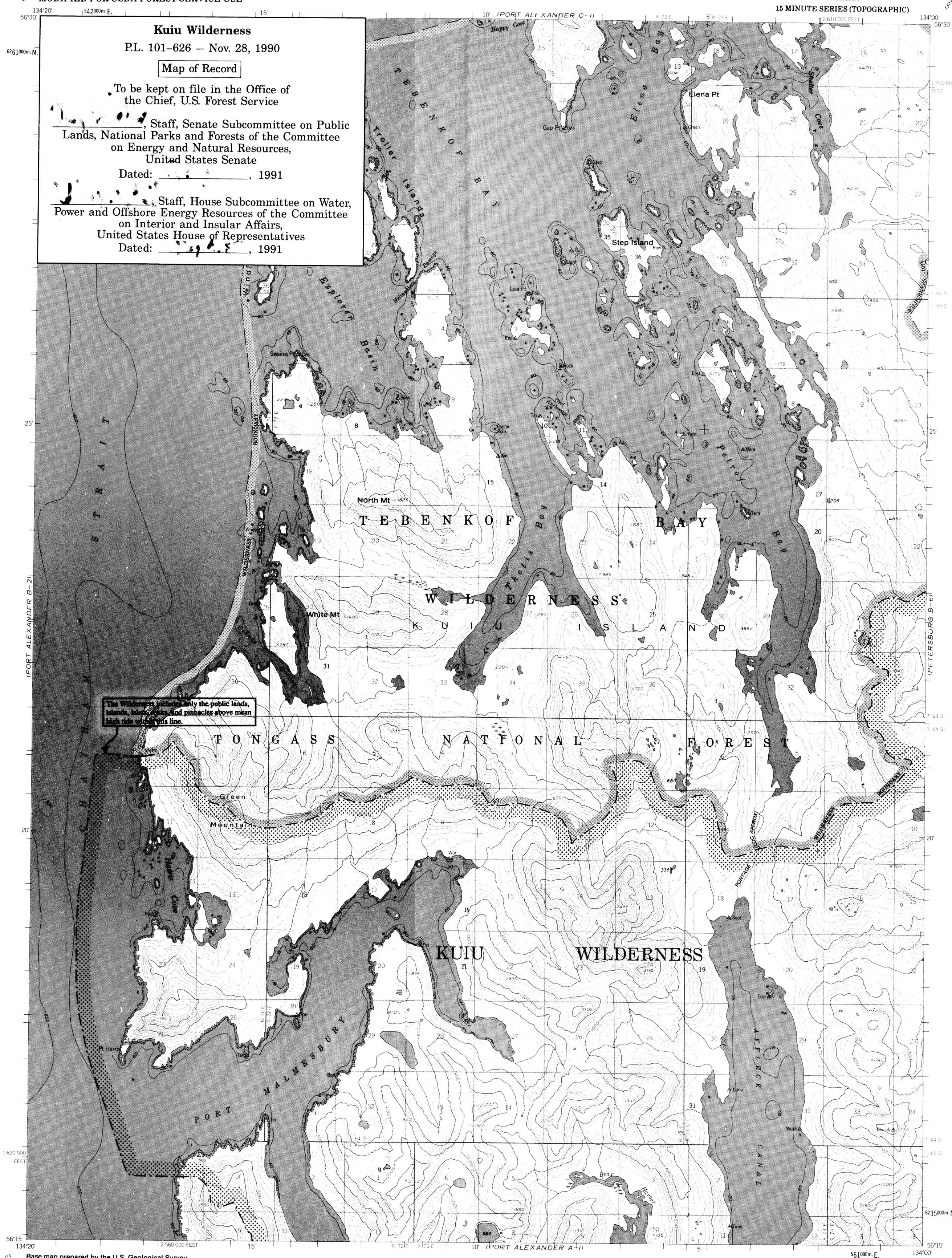
The Wilderness includes only the
public lands, islands, rocks,
and pinnacles above mean high tide
within the exterior boundary.

PETERSBURG (A-6), ALASKA
N5600—W13340/15X20

The exterior boundary of KuIU
Wilderness, Tongass National
Forest, Alaska Region, April 30,
1991 as entered into the National
Wilderness Preservation System by
P.L. 101-626, November 28, 1990.

(CRAIG D-7)

(CRAIG D-5)



Kuiu Wilderness

P.L. 101-626 — Nov. 28, 1990

Map of Record

To be kept on file in the Office of
the Chief, U.S. Forest Service

Staff, Senate Subcommittee on Public
Lands, National Parks and Forests of the Committee
on Energy and Natural Resources,
United States Senate

Dated: _____, 1991

Staff, House Subcommittee on Water,
Power and Offshore Energy Resources of the Committee
on Interior and Insular Affairs,
United States House of Representatives
Dated: _____, 1991

The Wilderness includes only the public lands,
islands, islets, rocks, and pinnacles above mean
high tide within this line.

Base map prepared by the U.S. Geological Survey

Control by USGS and NOS/NOAA

Topography by photogrammetric methods from aerial photographs
taken 1948, field annotated 1953. Map not field checked.
Selected hydrographic data compiled from USCGS Charts 8201,
8252 (1:217 828 scale) 1956, 8271 (1929), and 8299 (1947).
This information is not intended for navigational purposes.

Universal Transverse Mercator projection, 1927 North American datum
10,000-foot grid based on Alaska coordinate system, zone 1
1000-meter Universal Transverse Mercator grid ticks,
zone 8.

Land lines represent unsurveyed and unmarked locations
from computations by the State of Alaska, Division of Lands
Copper River Meridian.

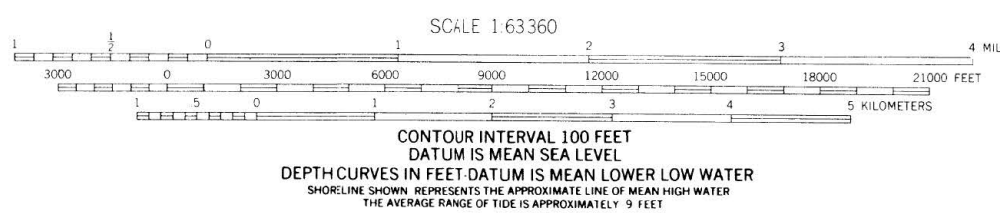
Entire land area is within the Tongass National Forest

To place on the predicted North American datum 1983 move the projection
lines 42 meters north and 105 meters east.

Wilderness includes only public lands above mean high tide

Modification to USGS base map by the Geometrics Service Center
from 1962-1979 aerial photography and 1985 correction guides furnished
by the Alaska Region

Landnet revised according to additional Forest Service evidence



LEGEND

- Wilderness Boundary
- National Forest Boundary
- Alienated Land within
National Forest Boundary
- Does Not With...

The Wilderness includes only the
public lands, islands, islets, rocks,
and pinnacles above mean high tide
within the exterior boundary.

PORT ALEXANDER (B-1), ALASKA
N5615-W13400/15X20

The exterior boundary of Kuiu
Wilderness, Tongass National
Forest, Alaska Region, April 30,
1991 as entered into the National
Wilderness Preservation System by
P.L. 101-626, November 28, 1990.

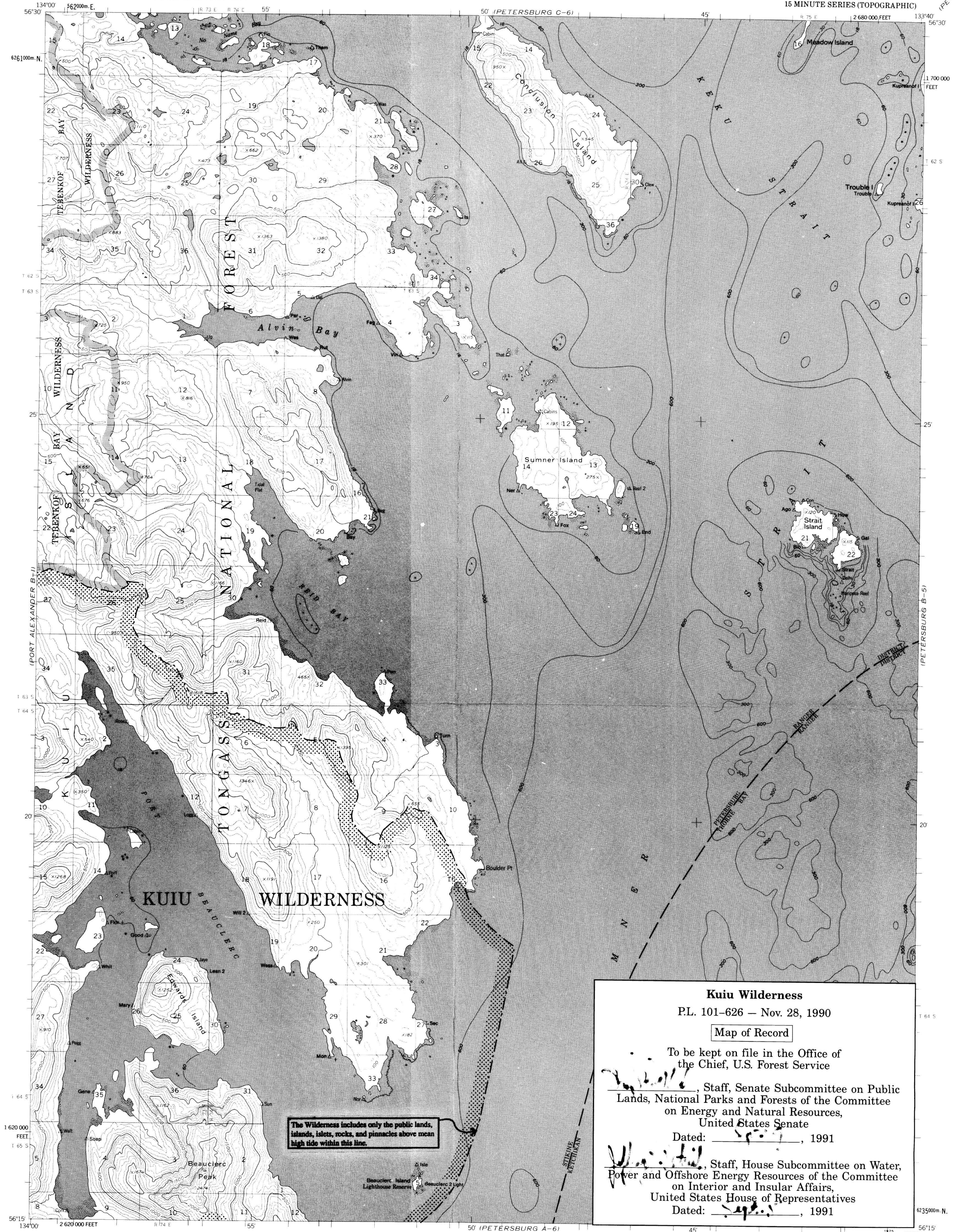
(PORT ALEXANDER C-1)

UNITED STATES
DEPARTMENT OF THE INTERIOR
GEOLOGICAL SURVEY
MODIFIED FOR USDA FOREST SERVICE USE

KUIU WILDERNESS—PROPOSED
OCTOBER 1990

PETERSBURG (B-6) QUADRANGLE
ALASKA
15 MINUTE SERIES (TOPOGRAPHIC)

(PETERSBURG C-5)



The Wilderness includes only the public lands, islands, islets, rocks, and pinnacles above mean high tide within this line.

Kuiu Wilderness
P.L. 101-626 — Nov. 28, 1990
Map of Record

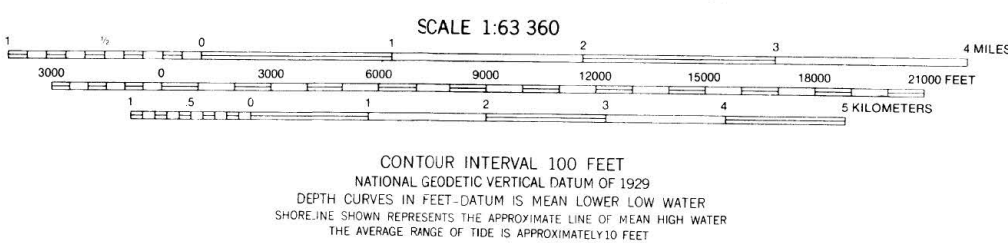
To be kept on file in the Office of
the Chief, U.S. Forest Service

_____, Staff, Senate Subcommittee on Public
Lands, National Parks and Forests of the Committee
on Energy and Natural Resources,
United States Senate
Dated: _____, 1991

_____, Staff, House Subcommittee on Water,
Power and Offshore Energy Resources of the Committee
on Interior and Insular Affairs,
United States House of Representatives
Dated: _____, 1991

Base map prepared by the U.S. Geological Survey
Control by USGS and NOS/NOAA
Topography by photogrammetric methods from aerial photographs
taken 1948, field annotated 1951. Map not field checked
Selected hydrographic data compiled from USCGS Charts 8160
(1952), 8171 (1949), 8172 (1951), and 8201 (1951).
(1:217,828 scale). This information is not intended for
navigational purposes
Universal Transverse Mercator project, 1927 North American Datum
10,000-foot grid based on Alaska coordinate system, zone 1
1000-meter Universal Transverse Mercator grid ticks, zone 8
Land lines represent unsurveyed and unmarked locations
predetermined by the State of Alaska, Division of Lands,
Copper River Meridian
Entire land area is within the Tongass National Forest
To place on the predicted North American Datum 1983 move the
projection lines 41 meters north and 105 meters east
Modification to USGS base map by the Geomatics Service
Center from 1962-1985 aerial photography and 1988 correction
guides furnished by the Alaska Region
Landnet revised according to additional Forest Service evidence

1988 MAGNETIC NORTH
DECLINATION AT
CENTER OF SHEET



LEGEND

Wilderness Boundary

National Forest Boundary

Alienated Land within
National Forest Boundary

The Wilderness includes only the
public lands, islands, islets, rocks,
and pinnacles above mean high tide
within the exterior boundary.

PETERSBURG (B-6), ALASKA
N5615-W13340/15X20

The exterior boundary of Kuiu
Wilderness, Tongass National
Forest, Alaska Region, April 30,
1991 as entered into the National
Wilderness Preservation System by
P.L. 101-626, November 28, 1990.

KUIU WILDERNESS