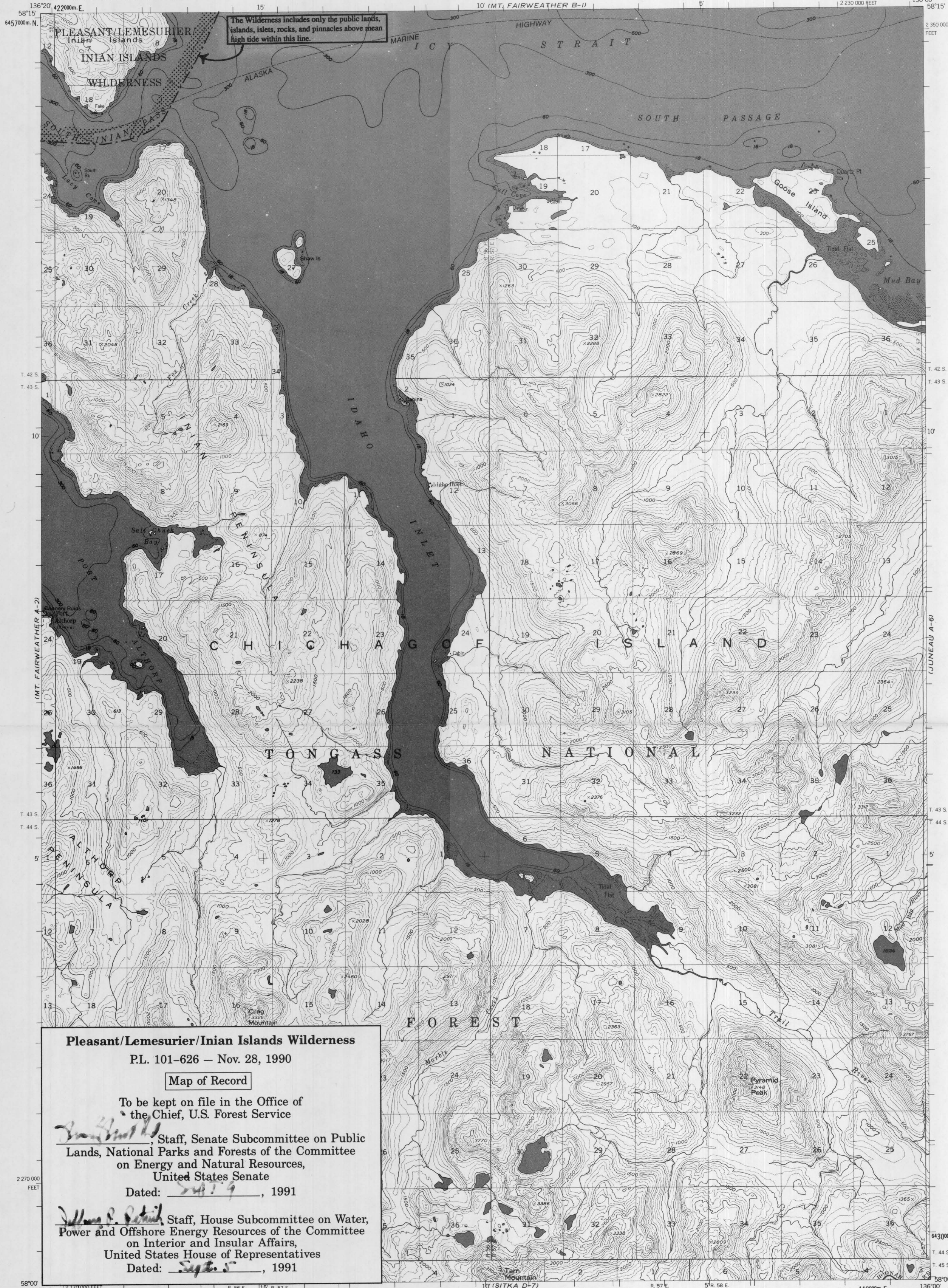


TONGASS TIMBER MORATORIUM AREA
PLEASANT/LEMESURIER/INIAN ISLANDS

FEBRUARY 1989

MT. FAIRWEATHER (A-1) QUADRANGLE
ALASKA
15 MINUTE SERIES (TOPOGRAPHIC)

UNITED STATES
DEPARTMENT OF THE INTERIOR
GEOLOGICAL SURVEY
MODIFIED FOR USDA FOREST SERVICE USE



Pleasant/Lemesurier/Inian Islands Wilderness

P.L. 101-626 — Nov. 28, 1990

Map of Record

To be kept on file in the Office of
the Chief, U.S. Forest Service

*Staff, Senate Subcommittee on Public
Lands, National Parks and Forests of the Committee
on Energy and Natural Resources,
United States Senate*

Dated: *Sept. 9*, 1991

*Staff, House Subcommittee on Water,
Power and Offshore Energy Resources of the Committee
on Interior and Insular Affairs,
United States House of Representatives*

Dated: *Sept. 5*, 1991

Base map prepared by the U.S. Geological Survey

Control by NOS/NOAA

Topography by photogrammetric methods from aerial photographs
taken 1948. Map not field checked.
Selected hydrographic data compiled from USCGS Charts
8260 and 8304. This information is not intended
for navigational purposes.

Universal Transverse Mercator projection. 1927 North American datum
10,000-foot grid based on Alaska coordinate system, zone 1
1000-meter Universal Transverse Mercator grid ticks,
zone 8

Land lines represent unsurveyed and unmarked locations
determined by the Bureau of Land Management
Folio CR-12, Copper River Meridian

Entire land area is within the Tongass National Forest

To place on the predicted North American datum 1983 move
the projection lines 39 meters north and 107 meters east

Modification to USGS base map by the Geomatrix Service
Center from 1962-1979 aerial photography and 1985
correction guides furnished by the Alaska Region

Landnet revised according to additional Forest
Service evidence

1985 MAGNETIC NORTH
DECLINATION AT
CENTER OF SHEET

CONTOUR INTERVAL 100 FEET

DATUM IS MEAN SEA LEVEL

DEPTH CURVES IN FEET-DATUM IS MEAN LOWER LOW WATER
SHORELINE SHOWN REPRESENTS THE APPROXIMATE LINE OF MEAN HIGH WATER
THE AVERAGE RANGE OF TIDE IS APPROXIMATELY 10 FEET

LEGEND



Wilderness Boundary



National Forest Boundary



Alienated Land within
National Forest Boundary

The Wilderness includes only the
public lands, islands, islets, rocks,
and pinnacles above mean high tide
within the exterior boundary.

MT. FAIRWEATHER (A-1), ALASKA
N5800-W13600/15X20

The exterior boundary of Pleasant/
Lemesurier/Inian Islands Wilderness,
Tongass National Forest, Alaska
Region, April 30, 1991 as entered
into the National Wilderness
Preservation System by P.L. 101-626,
November 28, 1990.

TONGASS TIMBER MORATORIUM AREA
PLEASANT/LEMESURIER/INIAN ISLANDS

FEBRUARY 1989

UNITED STATES
DEPARTMENT OF THE INTERIOR
GEOLOGICAL SURVEY
MODIFIED FOR USDA FOREST SERVICE USE

MT. FAIRWEATHER (A-2) QUADRANGLE
ALASKA
15 MINUTE SERIES (TOPOGRAPHIC)

Pleasant/Lemesurier/Inian Islands Wilderness

P.L. 101-626 — Nov. 28, 1990

Map of Record

To be kept on file in the Office of
the Chief, U.S. Forest Service

*Staff, Senate Subcommittee on Public
Lands, National Parks and Forests of the Committee
on Energy and Natural Resources,
United States Senate*

Dated: *Sept. 7*, 1991

*Staff, House Subcommittee on Water,
Power and Offshore Energy Resources of the Committee
on Interior and Insular Affairs,
United States House of Representatives*
Dated: *Sept. 5*, 1991



Base map prepared by the U.S. Geological Survey
Control by USGS and NOS/NOAA

Topography by photogrammetric methods from aerial photographs
taken 1948. Map not field checked

Selected hydrographic data compiled from USC & GS Charts
8260, 8304, and 8402 (1:300,000 scale). This information
is not intended for navigational purposes

Universal Transverse Mercator projection, 1927 North American datum
10,000-foot grid based on Alaska coordinate system, zone 1
1000-meter Universal Transverse Mercator grid ticks,
zone 8

Land lines represent unsurveyed and unmarked locations
predetermined by the Bureau of Land Management
Copper River Meridian

Entire land area is within the Tongass National Forest
except the Glacier Bay National Park


Wilderness includes only public lands above mean high tide

To place on the predicted North American Datum 1983 move
the projection lines 40 meters north and 107 meters east

Modification to USGS base map by the Geomatics Service
Center from 1962-1979 aerial photography and 1985
correction guides furnished by the Alaska Region

Landnet revised according to additional Forest Service evidence

1985 MAGNETIC NORTH
DECLINATION AT
CENTER OF SHEET



CONTOUR INTERVAL 100 FEET
DATUM IS MEAN SEA LEVEL
DEPTH CURVES IN FEET-DATUM IS MEAN LOWER LOW WATER
SHORELINE SHOWN REPRESENTS THE APPROXIMATE LINE OF MEAN HIGH WATER
THE MEAN RANGE OF TIDE IS APPROXIMATELY 8 FEET

LEGEND

- Wilderness Boundary
- National Forest Boundary
- Alienated Land within National Forest Boundary
- Power Withdrawals within National Forest Boundary

The Wilderness includes only the public lands, islands, islets, rocks, and pinnacles above mean high tide within the exterior boundary.

MT. FAIRWEATHER (A-2), ALASKA
N5800—W13620/15X20

The exterior boundary of Pleasant/Lemesurier/Inian Islands Wilderness, Tongass National Forest, Alaska Region, April 30, 1991 as entered into the National Wilderness Preservation System by P.L. 101-626, November 28, 1990.

PLEASANT/LEMESURIER/
INIAN ISLANDS WILDERNESS

MT. FAIRWEATHER C-2)

TONGASS TIMBER MORATORIUM AREA PLEASANT/LEMESURIER/INIAN ISLANDS

MT. FAIRWEATHER (B-1) QUADRANGLE
ALASKA
15 MINUTE SERIES (TOPOGRAPHIC)

JUNEAU C-6)

UNITED STATES
DEPARTMENT OF THE INTERIOR
GEOLOGICAL SURVEY
MODIFIED FOR USDA FOREST SERVICE USE

FEBRUARY 1989

Pleasant/Lemesurier/Inian Islands Wilderness

P.L. 101-626 — Nov. 28, 1990

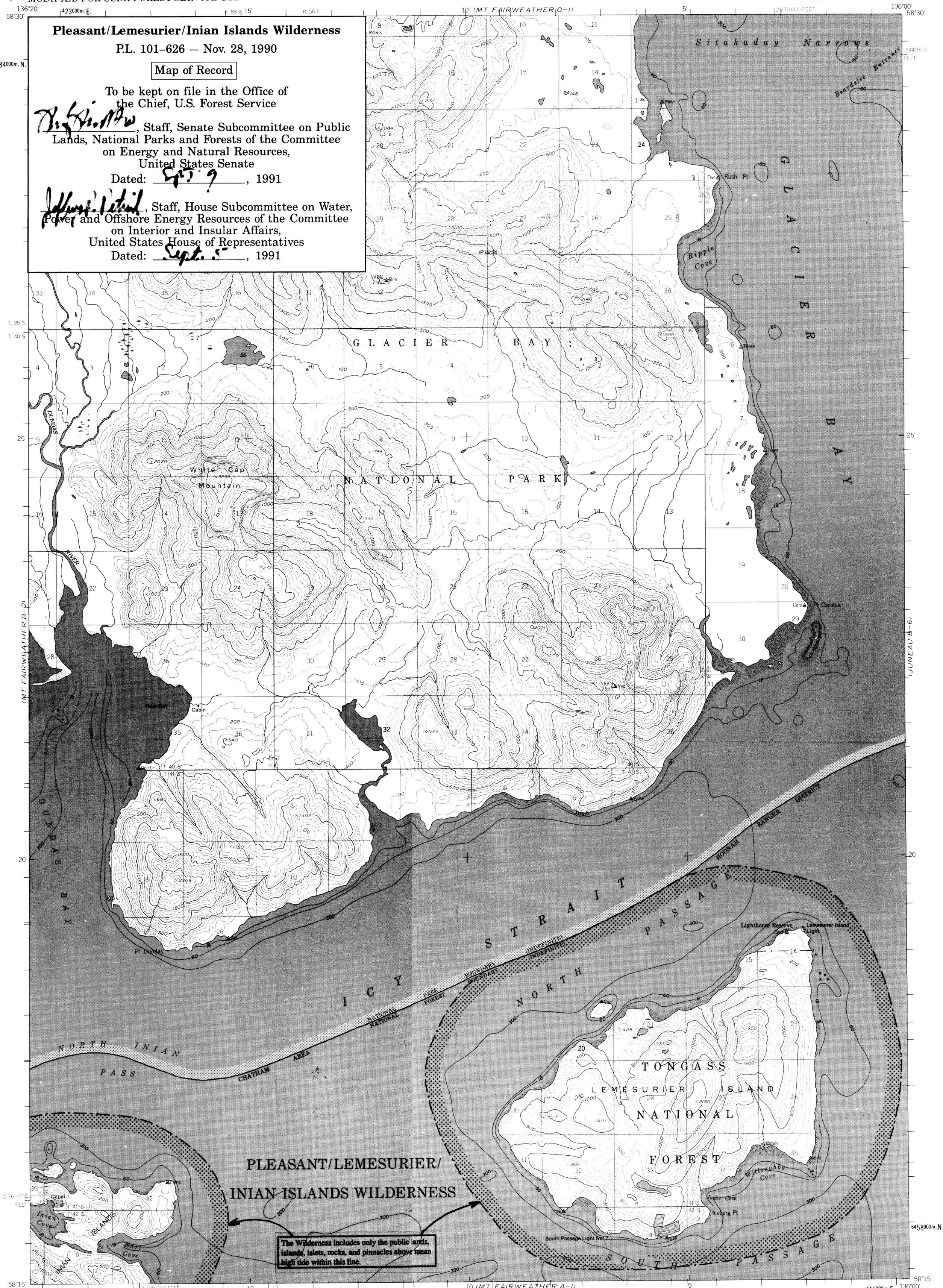
Map of Record

To be kept on file in the Office of
the Chief, U.S. Forest Service

Th. G. ..., Staff, Senate Subcommittee on Public
Lands, National Parks and Forests of the Committee
on Energy and Natural Resources,
United States Senate

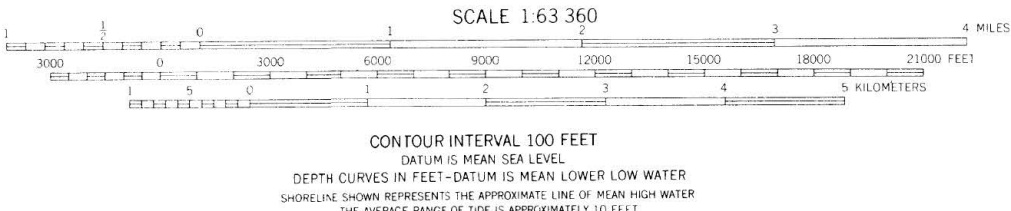
Dated: *Sept. 7*, 1991

John ..., Staff, House Subcommittee on Water,
Power and Offshore Energy Resources of the Committee
on Interior and Insular Affairs,
United States House of Representatives
Dated: *Sept. 5*, 1991



MT. FAIRWEATHER A-2)

Base map prepared by the U.S. Geological Survey
Control to USGS and International Boundary Commission
Topography by photogrammetric methods from aerial photographs
taken 1948. Map not field checked.
Selected hydrographic data compiled from USCGS Charts
8304 and 8306. This information is not intended
for navigational purposes.
Universal Transverse Mercator projection. 1927 North American datum
10,000-foot grid based on Alaska coordinate system, zone 1
1000-meter Universal Transverse Mercator grid ticks,
zone 8, shown in blue.
Land lines represent unsurveyed and unmarked locations
predetermined by the State of Alaska, Division of Lands
Folio CR-12, Copper River Meridian.
Swamps, as portrayed, indicate only wetter areas
usually of low relief, as interpreted from aerial photographs.
Entire land area is within the Tongass National Forest
except the Glacier Bay National Park.
To place on the predicted North American Datum 1983 move
the projection lines 39 meters north and 107 meters east.
Modification to USGS base map by the Geometrics Service
Center from 1962-1979 aerial photography and 1986
correction guides furnished by the Alaska Region.



LEGEND	
	Wilderness Boundary
	National Forest Boundary
	Alienated Land within National Forest Boundary

The Wilderness includes only the
public lands, islands, islets, rocks,
and pinnacles above mean high tide
within the exterior boundary.

MT. FAIRWEATHER (B-1), ALASKA
N5815-W13600/15X20

The exterior boundary of Pleasant/
Lemesurier/Inian Islands Wilderness,
Tongass National Forest, Alaska
Region, April 30, 1991 as entered
into the National Wilderness
Preservation System by P.L. 101-626,
November 28, 1990.

PLEASANT/LEMESURIER/

(MT. FAIRWEATHER C-1)

MT. FAIRWEATHER (B-2) QUADRANGLE
ALASKA
15 MINUTE SERIES (TOPOGRAPHIC)

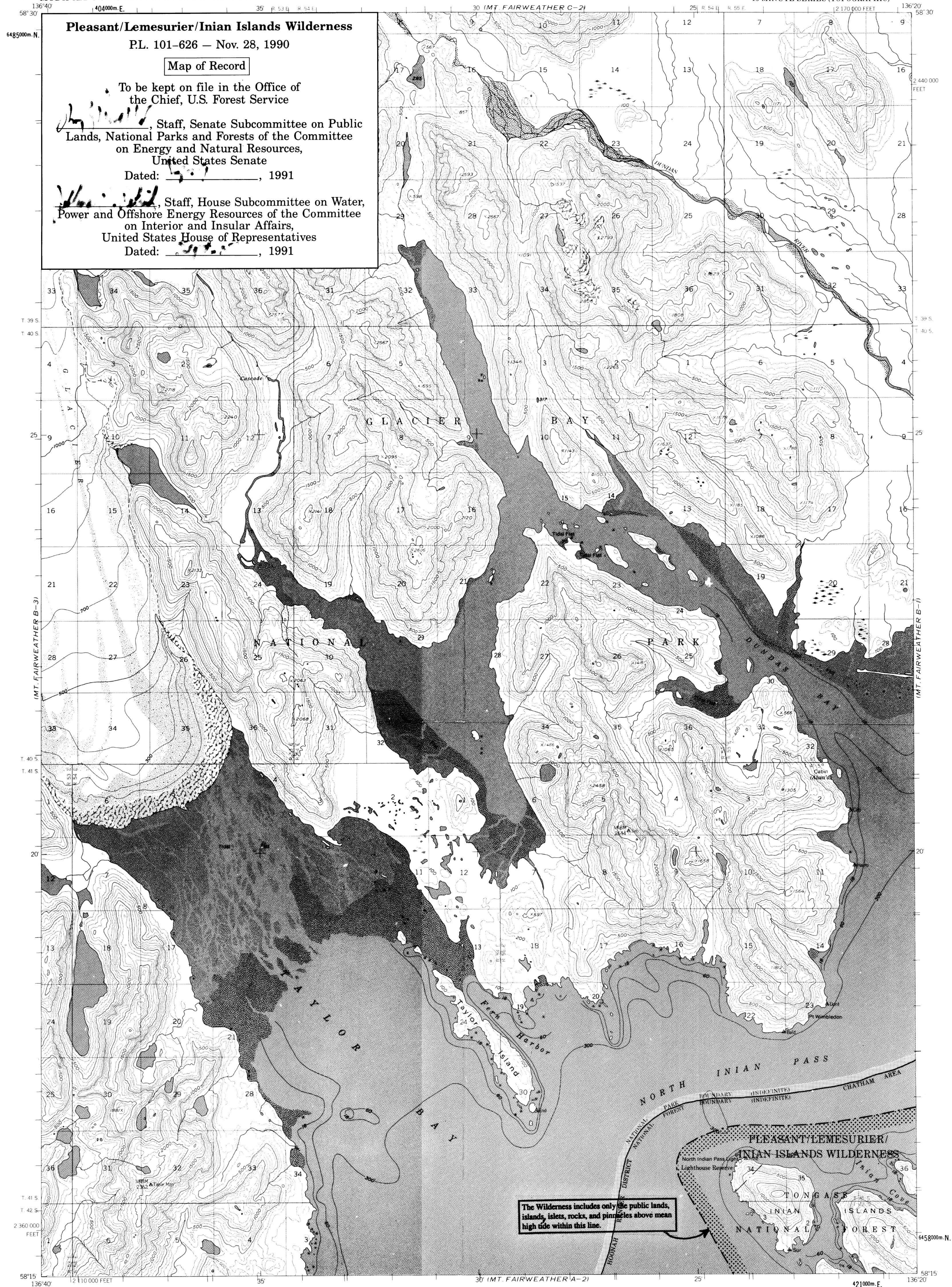
15 MINUTE SERIES (TOPOGRAPHIC)

P.L. 101-626 — Nov. 28, 1990

To be kept on file in the Office of
the Chief, U.S. Forest Service

Dated: 12/12/91, 1991

_____, Staff, House Subcommittee on Water,
Power and Offshore Energy Resources of the Committee
on Interior and Insular Affairs,
United States House of Representatives
Dated: _____, 1991



The Wilderness includes only the public lands, islands, islets, rocks, and pinnacles above mean high tide within this line.

**Base map prepared by the U.S. Geological Survey
Control by USGS and NOS/NOAA**

Topography by photogrammetric methods from aerial photographs taken 1948. Map not field checked

Selected hydrographic data compiled from USCGS Chart 8304. This information is not intended for navigational purposes

Universal Transverse Mercator projection. 1927 North American datum

10,000-foot grid based on Alaska coordinate system, zone 1

300-meter Universal Transverse Mercator grid ticks, zone 8

Land lines represent unsurveyed and unmarked locations from computations by the State of Alaska, Division of Lands Folio CR-12. Copper River Meridian

Swamps, as portrayed, indicate only the wetter areas, usually of low relief, as interpreted from aerial photographs

To place on the predicted North American Datum 1983 move the projection lines 40 meters north and 107 meters east

Modification to USGS base map by the Geomatics Service Center from 1962-1979 aerial photography and 1985 correction guidelines furnished by the Alaska Region

1985

1986 MAGNETIC NORTH
DECLINATION AT
CENTER OF SHEET

SCALE 1:63360

CONTOUR INTERVAL 100 FEET
DATUM IS MEAN SEA LEVEL
RIVES IN FEET-DATUM IS MEAN LOWER LOW WATER
DOWN REPRESENTS THE APPROXIMATE LINE OF MEAN HIGH WATER
THE AVERAGE RANGE OF TIDE IS APPROXIMATELY 9 FEET

LEGEND

Wilderness Boundary

National Forest Boundary

Alienated Land within
National Forest Boundary

The Wilderness includes only the public lands, islands, islets, rocks, and pinnacles above mean high tide within the exterior boundary.

MT. FAIRWEATHER (B-2), ALASKA
N5815—W13620/15X20

The exterior boundary of Pleasant/
Lemesurier/Inian Islands Wilderness,
Tongass National Forest, Alaska
Region, April 30, 1991 as entered
into the National Wilderness
Preservation System by P.L. 101-626,
November 28, 1990.

TONGASS TIMBER MORATORIUM AREA
PLEASANT/LEMESURIER/INIAN ISLANDS

FEBRUARY 1989

JUNEAU (B-5) QUADRANGLE
ALASKA
15 MINUTE SERIES (TOPOGRAPHIC)

UNITED STATES
DEPARTMENT OF THE INTERIOR
GEOLOGICAL SURVEY
MODIFIED FOR USDA FOREST SERVICE USE

Pleasant/Lemesurier/Inian Islands Wilderness

P.L. 101-626 — Nov. 28, 1990

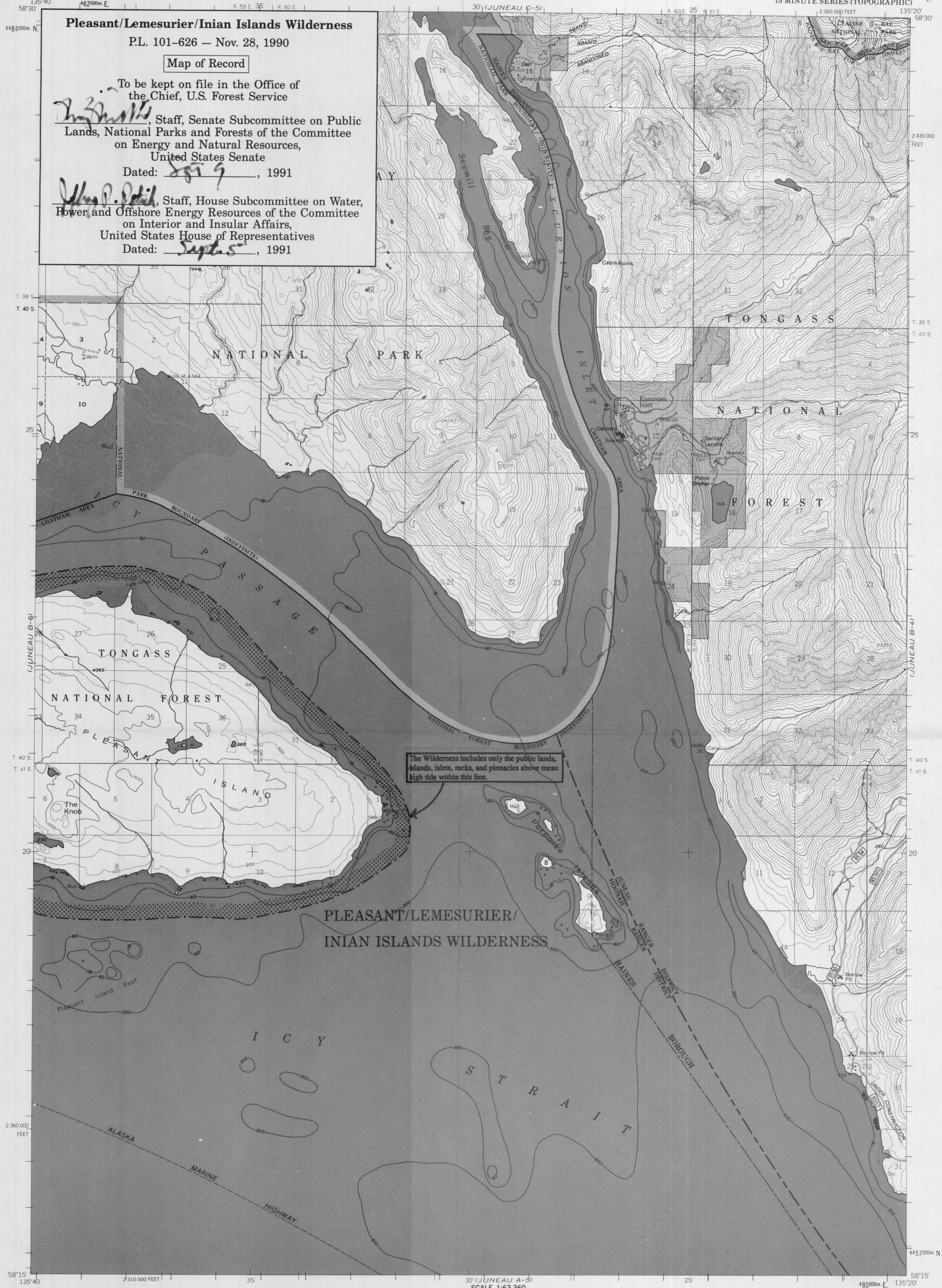
Map of Record

To be kept on file in the Office of
the Chief, U.S. Forest Service

*Staff, Senate Subcommittee on Public
Lands, National Parks and Forests of the Committee
on Energy and Natural Resources,
United States Senate*

Dated: *Sept 9*, 1991

*Staff, House Subcommittee on Water,
Power and Offshore Energy Resources of the Committee
on Interior and Insular Affairs,
United States House of Representatives*
Dated: *Sept 5*, 1991



The Wilderness includes only the public lands,
islands, islets, rocks, and pinnacles above mean
high tide within this line.

Base map prepared by the U.S. Geological Survey
Control by USGS and NOS/NOAA
Topography by photogrammetric methods from aerial photographs
taken 1948, field annotated 1950. Map not field checked
Selected hydrographic data compiled from USCGS Charts
8202 (1:209,978 scale), 8302, and 8304. This information
is not intended for navigational purposes
Universal Transverse Mercator projection, 1927 North American datum
10,000-foot grid based on Alaska coordinate system, zone 1
1000-meter Universal Transverse Mercator grid ticks,
zone 8
Land lines represent surveyed, unsurveyed and unmarked locations
predetermined by the State of Alaska, Division of Lands
folio Cr-12, Copper River Meridian
To place on the predicted North American Datum 1983 move
the projection lines 38 meters north and 106 meters east
Modification to USGS base map by the Geomatics Service
Center from 1962-1984 aerial photography and 1986
correction guides furnished by the Alaska Region

1986 MAGNETIC NORTH
DECLINATION AT
CENTER OF SHEET

SCALE 1:63 360
CONTOUR INTERVAL 100 FEET
DATUM IS MEAN SEA LEVEL
DEPTH CURVES IN FEET-DATUM IS MEAN LOWER LOW WATER
SHORELINE SHOWN REPRESENTS THE APPROXIMATE LINE OF MEAN HIGH WATER
THE AVERAGE RANGE OF TIDE IS APPROXIMATELY 13 FEET

LEGEND

- Wilderness Boundary
- National Forest Boundary
- Alienated Land within
National Forest Boundary
- Power Withdrawals within

The Wilderness includes only the public lands, islands, islets, rocks,
and pinnacles above mean high tide
within the exterior boundary.

JUNEAU (B-5). ALASKA
N5815—W13520/15X20

The exterior boundary of Pleasant/
Lemesurier/Inian Islands Wilderness,
Tongass National Forest, Alaska
Region, April 30, 1991 as entered
into the National Wilderness
Preservation System by P.L. 101-626,
November 28, 1990.

(MT FAIRWEATHER C-1)

136
58°30'

(JUNEAU C-5)

58°30'

NATIONAL PARK

GLACIER BAY

GUSTAVUS AIRPORT ROAD

GUSTAVUS AIRPORT

Gustavus

Mud Flat

Piles

CHATHAM AREA

PLEASANT/LEMESURIER/
INIAN ISLANDS WILDERNESS

ICYPASSAGE

TONGASS NATIONAL FOREST

PLEASANT ISLAND

CHICHAGOUE ISLAND

Lighthouse Reserve

Marine Highway

ALASKA

The Wilderness includes only the public lands,
islands, islets, rocks, and pinnacles above mean
high tide within this line.

6457000m N
58°15'

The exterior boundary of Pleasant/
Lemesurier/Inian Islands Wilderness,
Tongass National Forest, Alaska
Region, April 30, 1991 as entered
into the National Wilderness
Preservation System by P.L. 101-626,
November 28, 1990.