



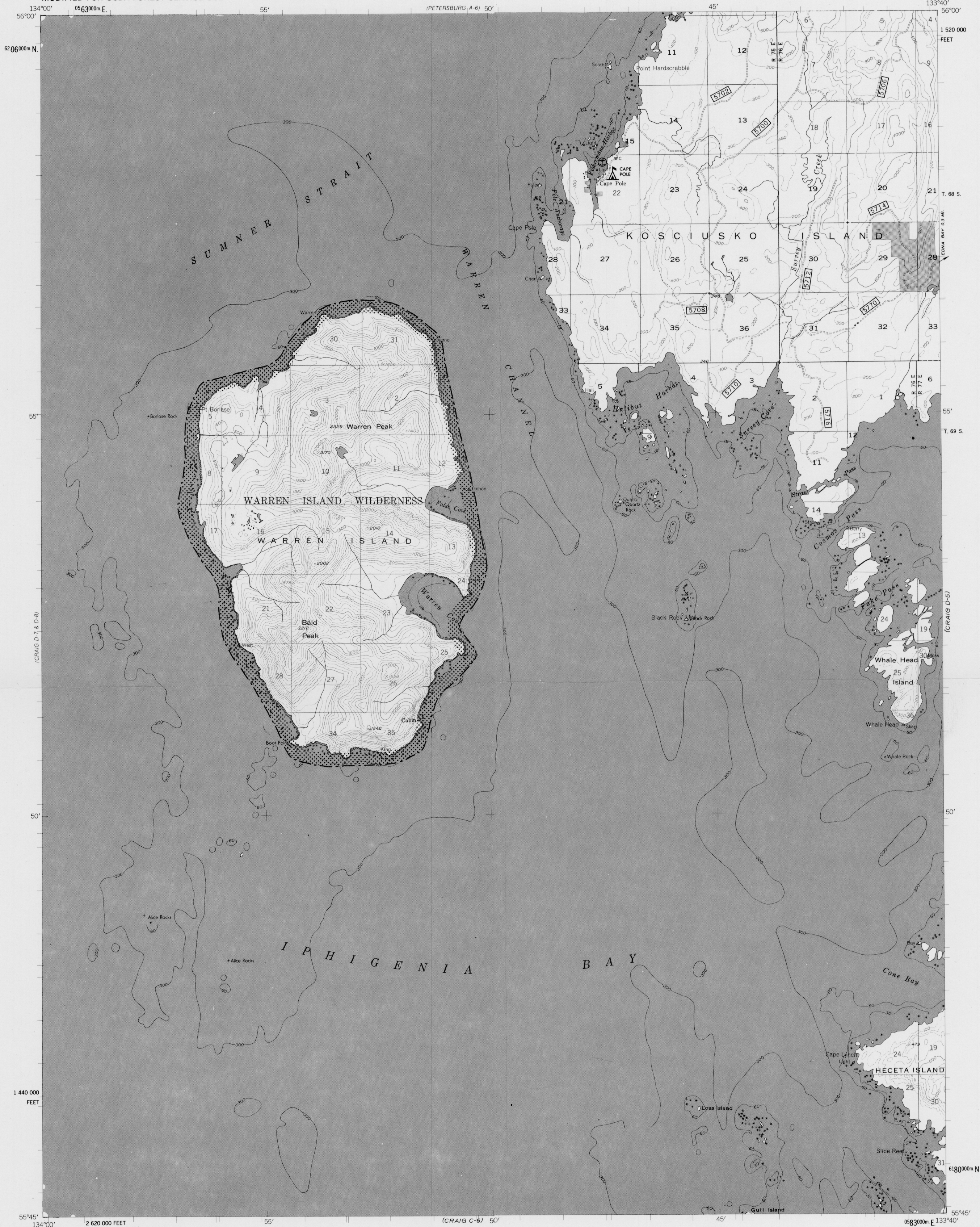


(PORT ALEXANDER A-1)

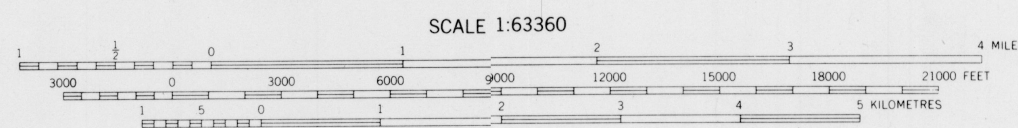
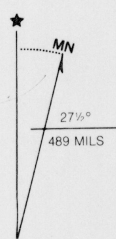
UNITED STATES  
DEPARTMENT OF THE INTERIOR  
GEOLOGICAL SURVEY  
MODIFIED FOR USDA FOREST SERVICE USE

CRAIG (D-6) QUADRANGLE  
ALASKA-FIRST JUDICIAL DIVISION

(PETERSBURG A-5)



Mapped, edited, and published by the Geological Survey  
Control by USC&GS  
Hydrography compiled from USC&GS charts  
8152, 8171, and 8173  
Topography from aerial photographs by multiplex methods  
Aerial photographs taken 1948  
Universal Transverse Mercator projection, zone 8  
1927 North American datum  
Dashed land lines indicate approximate location  
Entire land area is within the Tongass National Forest  
Unchecked elevations are shown  
Revisions and additions by the U.S. Forest Service,  
Geometrics Service Center from 1960, 1975 aerial  
photography and 1978 field reviews  
Landnet revised according to additional Forest  
Service evidence.



CONTOUR INTERVAL 100 FEET  
DATUM IS MEAN SEA LEVEL  
DEPTH CURVES IN FEET—DATUM IS MEAN LOWER LOW WATER  
SHORELINE SHOWN REPRESENTS THE APPROXIMATE LINE OF MEAN HIGH WATER  
THE AVERAGE RANGE OF TIDE IS APPROXIMATELY 9 FEET

- LEGEND**
- Wilderness Boundary
  - National Forest Boundary
  - Alienated Land within  
Wilderness Boundary
  - Power Withdrawals within  
Wilderness Boundary

The Wilderness includes only  
the Public lands, islands, islets,  
rocks, and pinnacles above mean  
high tide within the exterior  
boundary.

CRAIG (D-6), ALASKA  
N5545-W13340/15X20

The exterior boundary of Warren Island  
Wilderness, Tongass National Forest,  
Alaska Region, June 1, 1981 as covered  
into the National Wilderness Preservation  
System by the Act of December 2, 1980.