

**Exhibit 02**

**Land Description and Final Map Acknowledgement and Acceptance**


NATIONAL WILD AND SCENIC RIVERS SYSTEM

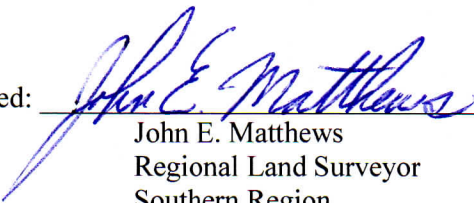
SIPSEY FORK OF THE WEST FORK

BANKHEAD NATIONAL FOREST


STATE OF ALABAMA

The narrative perimeter boundary description and final map herewith, titled "Sipsey Fork of the West Fork Wild and Scenic River," dated September 19, 2018, delineate and describe the location of the wild and scenic river boundary of the Sipsey Fork of the West Fork Wild and Scenic River, in the Bankhead National Forest, as entered into the National Wild and Scenic Rivers System under the Sipsey Wild and Scenic River and Alabama Addition Act of 1988, Public Law 100-547, dated October 28, 1988. The perimeter boundary description and final map conform to the boundary as generally depicted on the legislative map cited by Congress in Public Law 100-547.

Signed:  Date: 9/21/18  
Randolph Stoddard  
Forest Land Surveyor  
National Forests in Alabama  
USDA, Forest Service

Signed:  Date: 9/27/18  
John E. Matthews  
Regional Land Surveyor  
Southern Region  
USDA, Forest Service

I hereby accept this perimeter boundary description and final map herewith, titled "Sipsey Fork of the West Fork Wild and Scenic River," dated September 19, 2018, in the Bankhead National Forest as entered into the National Wild and Scenic Rivers System under Public Law 100-547.

Signed:  Date: 10/26/2018  
Ken S. Arney  
Acting Regional Forester  
Southern Region  
USDA, Forest Service

# **SIPSEY FORK OF THE WEST FORK WILD AND SCENIC RIVER**

## **Bankhead National Forest**

### **Boundary Description of Thirteen Segments**

#### **September 19, 2018**

The Sipsey Fork of the West Fork Wild and Scenic River is located on the Bankhead Ranger District of the Bankhead National Forest, partially within the Sipsey Wilderness, and within Lawrence and Winston Counties, Alabama. It spans an area of 10,304 acres more or less, with a perimeter of 770,573 feet more or less, and a length of 63.5 miles more or less.

The Sipsey Fork of the West Fork Wild and Scenic River is delineated on a map titled "Sipsey Fork of the West Fork Wild and Scenic River" dated September 2018, which is attached hereto and made a part hereof. The boundary is more particularly described as follows:

#### **Segment 1- Scenic River**

##### **Sipsey Fork from Sandy Creek to County Road 60 (formerly Forest Highway 26)**

This is a continuous description of the boundary of the Scenic Segment of the Sipsey Fork of the West Fork that lies between the confluence of Sandy Creek and Sipsey Fork, and County Road 60.

**Beginning** at a point of intersection between a line 600 feet south of and parallel to the centerline of Sandy Creek, and the West line of the Southeast  $\frac{1}{4}$  of Section 11, T10S, R8W;

Thence along the West line of the Southeast  $\frac{1}{4}$  of Section 11, T10S, R8W, continuing onto the West line of the Northeast  $\frac{1}{4}$  of Section 11, T10S, R8W, crossing Sandy Creek, northerly 3250 feet to a point of intersection with a line 600 feet southwest of and parallel to the centerline of Sipsey Fork;

Thence along a line 600 feet southwest of and parallel to the centerline of Sipsey Fork, northwesterly 4550 feet to a point of intersection with the 620 feet contour line;

Thence along the 620 feet contour line, northwesterly 1200 feet to a point of intersection with a line 600 feet west of and parallel to the centerline of Sipsey Fork;

Thence along a line 600 feet west of and parallel to Sipsey Fork, crossing two unnamed tributaries, Alabama State Route 33, and two unnamed tributaries, northwesterly 15900 feet to a point of intersection with the 600 feet contour line;

Thence along the 600 feet contour line, northwesterly 2500 feet to a point of intersection with a line 2000 feet northwest of and parallel to the centerline of Sipsey Fork;

Thence along a line 2000 feet northwest of and parallel to the centerline of Sipsey Fork, crossing Caney Creek, northeasterly 1600 feet to a point of intersection with the 660 feet contour line;

Thence along the 660 feet contour line, southerly 1600 feet to a point of intersection with a line 600 feet north of and parallel to the centerline of Sipsey Fork;

Thence along a line 600 feet north of and parallel to Sipsey Fork, northeasterly 2900 feet to a point of intersection with the 640 feet contour line;

Thence along the 640 feet contour line, northerly 1350 feet to a point of intersection with a line 600 feet west of and parallel to the centerline of Sipsey Fork;

Thence along a line 600 feet west of and parallel to the centerline of Sipsey Fork, northeasterly 1550 feet to a point of intersection with the 680 feet contour line;

Thence along the 680 feet contour line, easterly 500 feet to a point of intersection with a line 600 feet north of and parallel to the centerline of Sipsey Fork;

Thence along a line 600 feet north of and parallel to the centerline of Sipsey Fork, northeasterly 3000 feet to a point of intersection with the 660 feet contour line;

Thence along the 660 feet contour line, northwesterly 800 feet to a point of intersection with a line 1000 feet west of and parallel to the centerline of Sipsey Fork;

Thence along a line 1000 feet west of and parallel to the centerline of Sipsey Fork, crossing an unnamed tributary, northerly 150 feet to a point of intersection with the South line of the Northwest  $\frac{1}{4}$  of the Northwest  $\frac{1}{4}$  of Section 22, T9S, R8W;

Thence along the South line of the Northwest  $\frac{1}{4}$  of the Northwest  $\frac{1}{4}$  of Section 22, T9S, R8W, crossing an unnamed tributary, easterly 600 feet to the southeast corner of the Northwest  $\frac{1}{4}$  of the Northwest  $\frac{1}{4}$  of Section 22, T9S, R8W;

Thence along the East line of the Northwest  $\frac{1}{4}$  of the Northwest  $\frac{1}{4}$  of Section 22, T9S, R8W, northerly 550 feet to a point of intersection with the 680 feet contour line;

Thence along the 680 feet contour line, crossing an unnamed tributary, northeasterly 4650 feet to a point of intersection with a line 600 feet west of and parallel to the centerline of Sipsey Fork;

Thence along a line 600 feet west of and parallel to the centerline of Sipsey Fork, northerly 1300 feet to a point of intersection with the 700 feet contour line;

Thence along the 700 feet contour line, northwesterly 1200 feet to a point of intersection with a line 1400 feet west of and parallel to the centerline of Sipsey Fork;

Thence along a line 1400 feet west of and parallel to the centerline of Sipsey Fork, crossing an unnamed tributary, northerly 500 feet to a point of intersection with the 720 feet contour line;

Thence along the 720 feet contour line, easterly 900 feet to a point of intersection with a line 600 feet west of and parallel to the centerline of Sipsey Fork;

Thence along a line 600 feet west of and parallel to the centerline of Sipsey Fork, northeasterly 1750 feet to a point of intersection with the 620 feet contour line;

Thence along the 620 feet contour line, crossing two unnamed tributaries, northerly 4000 feet to a point of intersection with a line 600 feet northwest of and parallel to the centerline of Sipsey Fork;

Thence along a line 600 feet northwest of and parallel to the centerline of Sipsey Fork, crossing two unnamed tributaries, northwesterly 21850 feet to the **Point of Beginning** of Segment 2, a point of intersection between the centerline of County Road 60 and a line 600 feet west of and parallel to the centerline of Sipsey Fork;

Resuming the boundary description at the **Point of Terminus** of Segment 7, a point of intersection between the 720 feet contour line and a point 1100 feet east of the point of intersection between the centerlines of Borden Creek and Sipsey Fork;

Thence along the 720 feet contour line, southerly 4000 feet to a point of intersection with the centerline of County Road 60;

Thence along the centerline of County Road 60, southwesterly 1000 feet to a point of intersection with the North line of Section 8, T9S, R8W;

Thence along the North line of Section 8, T9S, R8W, easterly 800 feet to a point of intersection with a line 600 feet northwest of and parallel to the centerline of Sipsey Fork;

Thence along a line 600 feet northwest of and parallel to the centerline of Sipsey Fork, northeasterly 1300 feet to a point of intersection with the 680 feet contour line;

Thence along the 680 feet contour line, crossing an unnamed tributary, easterly 1700 feet to a point of intersection with a line 600 feet north of and parallel to the centerline of Sipsey Fork;

Thence along a line 600 feet north of and parallel to the centerline of Sipsey Fork, easterly 550 feet to a point of intersection with the 760 feet contour line;

Thence along the 760 feet contour line, northerly 1000 feet to a point of intersection with a line 1400 feet north of and parallel to the centerline of Sipsey Fork;

Thence along a line 1400 feet north of and parallel to the centerline of Sipsey Fork, crossing an unnamed tributary, southeasterly 950 feet to a point of intersection with the 780 feet contour line;

Thence along the 780 feet contour line, easterly 1650 feet to a point of intersection with a line 1400 feet northeast of and parallel to the centerline of Sipsey Fork;

Thence along a line 1400 feet northeast of and parallel to the centerline of Sipsey Fork, crossing an unnamed tributary, southeasterly 600 feet to a point of intersection with the 700 feet contour line;

Thence along the 700 feet contour line, southerly 2150 feet to a point of intersection with a line 600 feet east of and parallel to the centerline of Sipsey Fork;

Thence along a line 600 feet east of and parallel to the centerline of Sipsey Fork, southwesterly 1650 feet to a point of intersection with the 680 feet contour line;

Thence along the 680 feet contour line, southerly 1150 feet to a point of intersection with a line 600 feet east of and parallel to the centerline of Sipsey Fork;

Thence along a line 600 feet east of and parallel to the centerline of Sipsey Fork, southeasterly 1150 feet to a point of intersection with the 680 feet contour line;

Thence along the 680 feet contour line, crossing an unnamed tributary, southeasterly 2200 feet to a point of intersection with a line 600 feet north of and parallel to the centerline of Sipsey Fork;

Thence along a line 600 feet north of and parallel to the centerline of Sipsey Fork, easterly 950 feet to a point of intersection with the 600 feet contour line;

Thence along the 600 feet contour line, easterly 500 feet to a point of intersection with a line 600 feet north of and parallel to the centerline of Sipsey Fork;

Thence along a line 600 feet north of and parallel to the centerline of Sipsey Fork, crossing two unnamed tributaries, southeasterly 6700 feet to a point of intersection with the 620 feet contour line;

Thence along the 620 feet contour line, crossing two unnamed tributaries, southeasterly 2500 feet to a point of intersection with a line 600 feet east of and parallel to the centerline of Sipsey Fork;

Thence along a line 600 feet east of and parallel to the centerline of Sipsey Fork, southerly 1050 feet to a point of intersection with the 740 feet contour line;

Thence along the 740 feet contour line, southwesterly 2700 feet to point of intersection with a line 600 feet south of and parallel to the centerline of Sipsey Fork;

Thence along a line 600 feet south of and parallel to the centerline of Sipsey Fork, southwesterly 1750 feet to a point of intersection with the 680 feet contour line;

Thence along the 680 feet contour line, crossing an unnamed tributary, southwesterly 2900 feet to a point of intersection with a line 600 feet east of and parallel to the centerline of Sipsey Fork;

Thence along a line 600 feet east of and parallel to the centerline of Sipsey Fork, southeasterly 1850 feet to a point of intersection with the 660 feet contour line;

Thence along the 660 feet contour line, crossing an unnamed tributary, northeasterly 2150 feet to a point of intersection with a line 600 feet north of and parallel to the centerline of Sipsey Fork;

Thence along a line 600 feet north of and parallel to the centerline of Sipsey Fork, southeasterly 1500 feet to a point of intersection with the 760 feet contour line;

Thence along the 760 feet contour line, northeasterly 450 feet to a point of intersection with a line 1000 feet east of and parallel to the centerline of Sipsey Fork;

Thence along a line 1000 feet east of and parallel to the centerline of Sipsey Fork, crossing two unnamed tributaries, southerly 3050 feet to a point of intersection with the 700 feet contour line;

Thence along the 700 feet contour line, southwesterly 450 feet to a point of intersection with a line 600 feet east of and parallel to the centerline of Sipsey Fork;

Thence along a line 600 feet east of and parallel to the centerline of Sipsey Fork, southerly 3250 feet to a point of intersection with the 620 feet contour line;

Thence along the 620 feet contour line, crossing an unnamed tributary, southerly 2250 feet to a point of intersection with a line 600 feet southeast of and parallel to the centerline of Sipsey Fork;

Thence along a line 600 feet southeast of and parallel to the centerline of Sipsey Fork, southwesterly 2250 feet to a point of intersection with the 620 feet contour line;

Thence along the 620 feet contour line, crossing an unnamed tributary, westerly 1900 feet to a point of intersection with a line 600 feet east of and parallel to the centerline of Sipsey Fork;

Thence along a line 600 feet east of and parallel to the centerline of Sipsey Fork, southerly 650 feet to a point of intersection with the North line of the Southwest  $\frac{1}{4}$  of Northwest  $\frac{1}{4}$  of Section 27, T9S, R8W;

Thence along the North line of the Southwest  $\frac{1}{4}$  of the Northwest  $\frac{1}{4}$  of Section 27, T9S, R8W, easterly 500 feet to the northeast corner of the Southwest  $\frac{1}{4}$  of the Northwest  $\frac{1}{4}$  of Section 27, T9S, R8W;

Thence along the East line of the Southwest  $\frac{1}{4}$ , of the Northwest  $\frac{1}{4}$  of Section 27, T9S, R8W, southerly 1300 feet to the southeast corner of the Southwest  $\frac{1}{4}$  of the Northwest  $\frac{1}{4}$  of Section 27, T9S, R8W;

Thence along the South line of the Southwest  $\frac{1}{4}$  of the Northwest  $\frac{1}{4}$  of Section 27, T9S, R8W, westerly 900 feet to a point of intersection with a line 600 feet southeast of and parallel to the centerline of Sipsey Fork;

Thence along a line 600 feet southeast of and parallel to the centerline of Sipsey Fork, southwesterly 2000 feet to a point of intersection with the East line of the West ½ of the Southeast ¼ of Section 28, T9S, R8W;

Thence along the East line of the West ½ of the Southeast ¼ of Section 28, T9S, R8W, southerly 1500 feet to a point of intersection with a line 600 feet northeast of and parallel to the centerline of Sipsey Fork;

Thence along a line 600 feet northeast of and parallel to the centerline of Sipsey Fork, crossing two unnamed tributaries, Alabama State Route 33, and two unnamed tributaries, southeasterly 16550 feet to a point of intersection with the 680 feet contour line;

Thence along the 680 feet contour line, crossing an unnamed tributary, southeasterly 6900 feet to a point of intersection with a line 600 feet east of and parallel to the centerline of Sipsey Fork;

Thence along a line 600 feet east of and parallel to the centerline of Sipsey Fork and continuing onto a circle extending radially 600 feet from the intersection of Sipsey Fork and Sandy Creek, southeasterly 9200 feet to a point of intersection between the centerline of Sipsey Fork and a line 600 feet south of and parallel to the centerline of Sandy Creek;

Thence along a line 600 feet south of and parallel to the centerline of Sandy Creek, westerly 1150 feet to the **Point of Beginning** of this Segment.

## **Segment 2- Wild River**

### **Sipsey Fork from County Road 60 (formerly Forest Highway 26) to Thompson and Hubbard Creek**

This is a continuous description of the boundary of the Wild Segment of the Sipsey Fork of the West Fork that lies between County Road 60 and the confluence of Hubbard Creek, Thompson Creek, and Sipsey Fork.

**Beginning** at a point of intersection between the centerline of County Road 60 and a line 600 feet west of and parallel to the centerline of Sipsey Fork;

Thence along a line 600 feet west of and parallel to the centerline of Sipsey Fork, crossing four unnamed tributaries, northwesterly 13700 feet to a point of intersection with the 720 feet contour line;

Thence along the 720 feet contour line, southwesterly 200 feet to a point of intersection with a line 800 feet southwest of and parallel to the centerline of Sipsey Fork;

Thence along a line 800 feet southwest of and parallel to the centerline of Sipsey Fork, crossing two unnamed tributaries, northwesterly 1350 feet to a point of intersection with the 680 feet contour line;

Thence along the 680 feet contour line, easterly 200 feet to a point of intersection with a line 600 feet west of and parallel to the centerline of Sipsey Fork;

Thence along a line 600 feet west of and parallel to the centerline of Sipsey Fork, northwesterly 3600 feet to a point of intersection with the 700 feet contour line;

Thence along the 700 feet contour line, crossing an unnamed tributary, northerly 5300 feet to a point of intersection with a line 600 feet west of and parallel to the centerline of Sipsey Fork;

Thence along a line 600 feet west of and parallel to the centerline of Sipsey Fork, crossing two unnamed tributaries, northwesterly 10750 feet to a point of intersection with the 800 feet contour line;

Thence along the 800 feet contour line, southerly 1000 feet to a point of intersection with a line 1400 feet south of and parallel to the centerline of Sipsey Fork;

Thence along a line 1400 feet south of and parallel to the centerline of Sipsey Fork, crossing an unnamed tributary, westerly 650 feet to a point of intersection with the 800 feet contour line;

Thence along the 800 feet contour line, northerly 1000 feet to a point of intersection with a line 600 feet west of and parallel to the centerline of Sipsey Fork;

Thence along a line 600 feet west of and parallel to the centerline of Sipsey Fork, northwesterly 600 feet to a point of intersection with the 700 feet contour line;

Thence along the 700 feet contour line, crossing an unnamed tributary, northerly 1650 feet to a point of intersection with a line 600 feet west of and parallel to the centerline of Sipsey Fork;

Thence along a line 600 feet west of and parallel to the centerline of Sipsey Fork, northwesterly 2800 feet to the **Point of Beginning** of Segment 3, a point of intersection between a line 750 feet southeast of and parallel to the centerline of Hubbard Creek, and a line 600 feet south of and parallel to the centerline of Sipsey Fork;

Resuming the boundary description at the **Point of Terminus** of Segment 4, a point of intersection between a line 800 feet southeast of and parallel to the centerline of Thompson Creek, and a line 800 feet east of and parallel to the centerline of Sipsey Fork;

Thence along a line 800 feet east of and parallel to the centerline of Sipsey Fork, southerly 1150 feet to a point of intersection with the 820 feet contour line;

Thence along the 820 feet contour line, southwesterly 300 feet to a point of intersection with a line 600 feet east of and parallel to the centerline of Sipsey Fork;

Thence along a line 600 feet east of and parallel to the centerline of Sipsey Fork, crossing an unnamed tributary, easterly 4000 feet to a point of intersection with the 780 feet contour line;

Thence along the 780 feet contour line, northerly 350 feet to a point of intersection with a line 750 feet north of and parallel to the centerline of Sipsey Fork;

Thence along a line 750 feet north of and parallel to the centerline of Sipsey Fork, crossing an unnamed tributary, easterly 3200 feet to a point of intersection with the 780 feet contour line;

Thence along the 780 feet contour line, southerly 200 feet to a point of intersection with a line 600 feet northeast of and parallel to the centerline of Sipsey Fork;

Thence along a line 600 feet northeast of and parallel to the centerline of Sipsey Fork, crossing three unnamed tributaries, southeasterly 5750 feet to a point of intersection with the 740 feet contour line;

Thence along the 740 feet contour line, southerly 1400 feet to a point of intersection with a line 600 feet east of and parallel to the centerline of Sipsey Fork;

Thence along a line 600 feet east of and parallel to the centerline of Sipsey Fork, southerly 1650 feet to a point of intersection with the 760 feet contour line;

Thence along the 760 feet contour line, southeasterly 2100 feet to a point of intersection with a line 600 feet northeast of and parallel to the centerline of Sipsey Fork;

Thence along a line 600 feet northeast of and parallel to the centerline of Sipsey Fork, southeasterly 2400 feet to a point of intersection with the 720 feet contour line;

Thence along the 720 feet contour line, northerly 700 feet to a point of intersection with the North line of Section 1, T9S, R9W;

Thence along the North line of Section 1, T9S, R9W, easterly 1400 feet to the North East corner of Section 1, T9S, R9W;

Thence along the North line of Section 6, T9S, R8W, crossing an unnamed tributary, easterly 2500 feet to a point of intersection with the 720 feet contour line;

Thence along the 720 feet contour line, southeasterly 200 feet to a point of intersection with a line 600 feet northeast of and parallel to the centerline of Sipsey Fork;

Thence along a line 600 feet northeast of and parallel to the centerline of Sipsey Fork, crossing two unnamed tributaries, southeasterly 6800 feet to the **Point of Beginning** of Segment 7, a point of intersection between a line 600 feet northwest of and parallel to Borden Creek and a line 600 feet northeast of and parallel to Sipsey Fork, the **Point of Terminus** of this Segment.

### **Segment 3- Wild River**

#### **Hubbard Creek from Thompson Creek to Forest Service Road 210**

This is a continuous description of the boundary of the Wild Segment of the Sipsey Fork of the West Fork that lies between the confluence of Hubbard Creek and Thompson Creek, and Forest Service Road (FSR) 210.

**Beginning** at a point of intersection between a line 750 feet southeast of and parallel to the centerline of Hubbard Creek, and a line 600 feet south of and parallel to the centerline of Sipsey Fork;

Thence along a line 750 feet southeast of and parallel to the centerline of Hubbard Creek, crossing four unnamed tributaries, southwesterly 12200 feet to a point of intersection with a line 66 feet northeast of and parallel to FSR 210;

Thence along a line 66 feet northeast of and parallel to FSR 210, crossing Hubbard Creek, northwesterly 3600 feet to a point of intersection with a line 600 feet northwest of and parallel to the centerline of Hubbard Creek;

Thence along a line 600 feet northwest of and parallel to the centerline of Hubbard Creek, crossing two unnamed tributaries and Quillan Creek, northeasterly 13300 feet to a point of intersection with the 780 feet contour line;

Thence along the 780 feet contour line, crossing an unnamed tributary, northeasterly 6400 feet to a point of intersection with a line 800 feet west of and parallel to the centerline of Thompson Creek, the **Point of Terminus** of this Segment.

### **Segment 4- Wild River**

#### **Thompson Creek from Hubbard Creek to Section 4, T8S, R9W**

This is a continuous description of the boundary of the Wild Segment of the Sipsey Fork of the West Fork that lies between the confluence of Hubbard Creek and Thompson Creek, and Section 4, T8S, R9W.

**Beginning** at also being the **Point of Terminus** of Segment 3, a point of intersection between the 780 feet contour line with a line 800 feet west of and parallel to the centerline of Thompson Creek;

Thence along a line 800 feet west of and parallel to the centerline of Thompson Creek, northerly 1850 feet to a point of intersection with the 760 feet contour line;

Thence along the 760 feet contour line, crossing an unnamed tributary, northerly 4600 feet to a point of intersection with a line 600 feet west of and parallel to the centerline of Thompson Creek;

Thence along a line 600 feet west of and parallel to the centerline of Thompson Creek, northwesterly 1000 feet to a point of intersection with the 660 feet contour line;

Thence along the 660 feet contour line, westerly 300 feet to a point of intersection with a line 900 feet west of and parallel to the centerline of Thompson Creek;

Thence along a line 900 feet west of and parallel to the centerline of Thompson Creek, crossing an unnamed tributary and FSR 208, northerly 600 feet to a point of intersection with the 700 feet contour line;

Thence along the 700 feet contour line, crossing an unnamed tributary, northeasterly 2150 feet to a point of intersection with a line 600 feet northwest of and parallel to the centerline of Thompson Creek;

Thence along a line 600 feet northwest of and parallel to the centerline of Thompson Creek, northeasterly 600 feet to point of intersection with the 720 feet contour line;

Thence along the 720 feet contour line, crossing an unnamed tributary, northerly 1800 feet to a point of intersection with a line 600 feet west of and parallel to the centerline of Thompson Creek;

Thence along a line 600 feet west of and parallel to the centerline of Thompson Creek, northerly 300 feet to the **Point of Beginning** of Segment 5;

Resuming the boundary description at the **Point of Terminus** of Segment 5, a point of intersection between a line 750 feet northeast of and parallel to the centerline of Tedford Creek with the 800 feet contour line;

Thence along the 800 feet contour line, northeasterly 3500 feet to a point of intersection with a line 600 feet west of and parallel to the centerline of Thompson Creek;

Thence along a line 600 feet west of and parallel to the centerline of Thompson Creek, northeasterly 1250 feet to a point of intersection with the 740 feet contour line;

Thence along the 740 feet contour line, crossing an unnamed tributary, northeasterly 3200 feet to a point of intersection with a line 600 feet north of and parallel to the centerline of Thompson Creek;

Thence along a line 600 feet north of and parallel to the centerline of Thompson Creek, northerly 900 feet to a point of intersection with the 840 feet contour line;

Thence along the 840 feet contour line, northerly 700 feet to a point of intersection with a line 600 feet northwest of and parallel to the centerline of Thompson Creek;

Thence along a line 600 feet northwest of and parallel to the centerline of Thompson Creek, northwesterly 2500 feet to a point of intersection with the 800 feet contour line;

Thence along the 800 feet contour line, southwesterly 300 feet to a point of intersection with the East line of the Southwest  $\frac{1}{4}$  of the Northeast  $\frac{1}{4}$  of Section 10, T8S, R9W;

Thence along the East line of the Southwest  $\frac{1}{4}$  of the Northeast  $\frac{1}{4}$  of Section 10, T8S, R9W, northerly 900 feet to the northeast corner of the Southwest  $\frac{1}{4}$  of the Northeast  $\frac{1}{4}$  of Section 10, T8S, R9W;

Thence along the North line of the Southwest  $\frac{1}{4}$  of the Northeast  $\frac{1}{4}$  of Section 10, T8S, R9W, westerly 300 feet to a point of intersection with a line 1000 feet west of and parallel to Thompson Creek;

Thence along the North line of Section 10, T8S, R9W, easterly 450 feet to a point of intersection with a line 600 feet west of and parallel to the centerline of Thompson Creek;

Thence along a line 600 feet west of and parallel to the centerline of Thompson Creek, northwesterly 4100 feet to a point of intersection with the 900 feet contour line;

Thence along the 900 feet contour line, westerly 1100 feet to a point of intersection with a line 600 feet south of and parallel to the centerline of Thompson Creek;

Thence along a line 600 feet south of and parallel to the centerline of Thompson Creek, westerly 800 feet to a point of intersection with the 900 feet contour line;

Thence along the 900 feet contour line, northwesterly 1200 feet to a point of intersection with the East line of Section 4, T8S, R9W;

Thence along the East line of Section 4, T8S, R9W, crossing Thompson Creek, northerly 1350 feet to a point of intersection with a line 600 feet north of and parallel to the centerline of Thompson Creek;

Thence along a line 600 feet north of and parallel to the centerline of Thompson Creek, southeasterly 800 feet to a point of intersection with the 820 feet contour line;

Thence along the 820 feet contour line, crossing an unnamed tributary, easterly 1150 feet to a point of intersection with a line 600 feet north of and parallel to the centerline of Thompson Creek;

Thence along a line 600 feet north of and parallel to the centerline of Thompson Creek, crossing an unnamed tributary, southeasterly 3600 feet to a point of intersection with the 780 feet contour line;

Thence along the 780 feet contour line, southeasterly 1000 feet to a point of intersection with a line 600 feet northeast of and parallel to the centerline of Thompson Creek;

Thence along a line 600 feet northeast of and parallel to the centerline of Thompson Creek, southeasterly 1650 feet to a point of intersection with the 820 feet contour line;

Thence along the 820 feet contour line, northerly 50 feet to the **Point of Beginning** of Segment 6, a point of intersection between the 820 feet contour line and the West line of Section 2, T8S, R9W;

Resuming the boundary description at the **Point of Terminus** of Segment 6, a point of intersection between a line 600 feet southeast of and parallel to the centerline of Mattox Creek and a line 600 feet east of and parallel to the centerline of Thompson Creek;

Thence along a line 600 feet east of and parallel to the centerline of Thompson Creek, southerly 1100 feet to a point of intersection with the 800 feet contour line;

Thence along the 800 feet contour line, southeasterly 800 feet to a point of intersection with a line 600 feet northeast of and parallel to the centerline of Thompson Creek;

Thence along a line 600 feet northeast of and parallel to the centerline of Thompson Creek, crossing an unnamed tributary, southerly 4400 feet to a point of intersection with the 780 feet contour line;

Thence along the 780 feet contour line, easterly 1300 feet to a point of intersection with a line 1750 feet east of and parallel to the centerline of Thompson Creek;

Thence along a line 1750 feet east of and parallel to the centerline of Thompson Creek, crossing an unnamed tributary, southerly 1000 feet to a point of intersection with the 780 feet contour line;

Thence along the 780 feet contour line, westerly 1400 feet to a point of intersection with a line 600 feet east of and parallel to the centerline of Thompson Creek;

Thence along a line 600 feet east of and parallel to the centerline of Thompson Creek, southerly 400 feet to a point of intersection with the 760 feet contour line;

Thence along the 760 feet contour line, crossing an unnamed tributary, southerly 4250 feet to a point of intersection with a line 600 feet southeast of and parallel to the centerline of Thompson Creek;

Thence along a line 600 feet southeast of and parallel to the centerline of Thompson Creek, southwesterly 2550 feet to a point of intersection with the 800 feet contour line;

Thence along the 800 feet contour line, southerly 800 feet to a point of intersection with a line 600 feet east of and parallel to the centerline of Thompson Creek;

Thence along a line 600 feet east of and parallel to the centerline of Thompson Creek, southwesterly 600 feet to a point of intersection with the 700 feet contour line;

Thence along the 700 feet contour line, crossing an unnamed tributary, southwesterly 900 feet to a point of intersection with a line 600 feet south of and parallel to the centerline of Thompson Creek;

Thence along a line 600 feet south of and parallel to the centerline of Thompson Creek, southwesterly 1800 feet to a point of intersection with the 700 feet contour line;

Thence along the 700 feet contour line, crossing an unnamed tributary, southwesterly 600 feet to a point of intersection with a line 600 feet east of and parallel to the centerline of Thompson Creek;

Thence along a line 600 feet east of and parallel to the centerline of Thompson Creek, southwesterly 2050 feet to a point of intersection with the 800 feet contour line;

Thence along the 800 feet contour line, southeasterly 1200 feet to a point of intersection with a line 800 feet northeast of and parallel to the centerline of Thompson Creek;

Thence along a line 800 feet northeast of and parallel to the centerline of Thompson Creek, crossing two unnamed tributaries, southeasterly 7100 feet to a point of intersection with the 800 feet contour line;

Thence along the 800 feet contour line, crossing an unnamed tributary, southerly 1100 feet to a point of intersection with a line 800 feet east of and parallel to the centerline of Thompson Creek;

Thence along a line 800 feet east of and parallel to the centerline of Thompson Creek, southwesterly 1250 feet to a point of intersection with the 840 feet contour line;

Thence along the 840 feet contour line, southwesterly 1400 feet to a point of intersection with a line 800 feet southeast of and parallel to the centerline of Thompson Creek;

Thence along a line 800 feet southeast of and parallel to the centerline of Thompson Creek, southwesterly 350 feet to a point of intersection with a line 800 feet east of and parallel to the centerline of Sipsey Fork, the **Point of Terminus** of this Segment.

#### **Segment 5- Wild River**

##### **Tedford Creek from Thompson Creek to Section 17, T8S, R9W**

This is a continuous description of the boundary of the Wild Segment of the Sipsey Fork of the West Fork that lies between the confluence of Tedford Creek and Thompson Creek, and Section 17, T8S, R9W.

**Beginning** at a point 600 feet west of the point of intersection between the centerline of Tedford Creek and the centerline of Thompson Creek;

Thence along a line 600 feet west of and parallel to the centerline of Tedford Creek, northwesterly 1800 feet to a point of intersection with the 800 feet contour line;

Thence along the 800 feet contour line, westerly 700 feet to a point of intersection with a line 600 feet south of and parallel to the centerline of Tedford Creek;

Thence along a line 600 feet south of and parallel to the centerline of Tedford Creek, westerly 200 feet to a point of intersection with the 700 feet contour line;

Thence along the 700 feet contour line, crossing an unnamed tributary, westerly 150 feet to a point of intersection with a line 600 feet southwest of and parallel to the centerline of Tedford Creek;

Thence along a line 600 feet southwest of and parallel to the centerline of Tedford Creek, northwesterly 500 feet to a point of intersection with the 720 feet contour line;

Thence along the 720 feet contour line, northwesterly 600 feet to a point of intersection with a line 600 feet southwest of and parallel to the centerline of Tedford Creek;

Thence along a line 600 feet southwest of and parallel to the centerline of Tedford Creek, northwesterly 3000 feet to a point of intersection with the 720 feet contour line;

Thence along the 720 feet contour line, southerly 400 feet to a point of intersection with a line 1000 feet southwest of and parallel to the centerline of Tedford Creek;

Thence along a line 1000 feet southwest of and parallel to the centerline of Tedford Creek, crossing an unnamed tributary, northwesterly 650 feet to a point of intersection with the 840 feet contour line;

Thence along the 840 feet contour line, northwesterly 1050 feet to a point of intersection with a line 600 feet southwest of and parallel to the centerline of Tedford Creek;

Thence along a line 600 feet southwest of and parallel to the centerline of Tedford Creek, northwesterly 850 feet to a point of intersection with the 720 feet contour line;

Thence along the 720 feet contour line, southwesterly 150 feet to a point of intersection with a line 750 feet southwest of and parallel to the centerline of Tedford Creek;

Thence along a line 750 feet southwest of and parallel to the centerline of Tedford Creek, crossing an unnamed tributary, northwesterly 800 feet to a point of intersection with the 900 feet contour line;

Thence along the 900 feet contour line, northeasterly 200 feet to a point of intersection with a line 600 feet west of and parallel to the centerline of Tedford Creek;

Thence along a line 600 feet west of and parallel to the centerline of Tedford Creek, northwesterly 1200 feet to a point of intersection with the 720 feet contour line;

Thence along the 720 feet contour line, crossing an unnamed tributary, southerly then northerly 550 feet to a point of intersection with a line 750 feet southwest of and parallel to the centerline of Tedford Creek;

Thence along a line 750 feet southwest of and parallel to the centerline of Tedford Creek, northwesterly 250 feet to a point of intersection with the East line of Section 17, T8S, R9W;

Thence along the East line of Section 17 and continuing on with the East line of Section 8, T8S, R9W, northerly 1300 feet to a point of intersection with a line 600 feet northeast of and parallel to the centerline of Tedford Creek;

Thence along a line 600 feet northeast of and parallel to the centerline of Tedford Creek, southeasterly 1000 feet to a point of intersection with the 820 feet contour line;

Thence along the 820 feet contour line, northerly 1350 feet to a point of intersection with a line 1750 feet northeast of and parallel to the centerline of Tedford Creek;

Thence along a line 1750 feet northeast of and parallel to the centerline of Tedford Creek, southeasterly 1050 feet to a point of intersection with the 820 feet contour line;

Thence along the 820 feet contour line, southerly 1700 feet to a point of intersection with a line 600 feet northeast of and parallel to the centerline of Tedford Creek;

Thence along a line 600 feet northeast of and parallel to the centerline of Tedford Creek, southeasterly 300 feet to a point of intersection with the 780 feet contour line;

Thence along the 780 feet contour line, southeasterly 1000 feet to a point of intersection with a line 600 feet northeast of and parallel to the centerline of Tedford Creek;

Thence along a line 600 feet northeast of and parallel to the centerline of Tedford Creek, southeasterly 700 feet to a point of intersection with the 800 feet contour line;

Thence along the 800 feet contour line, northerly 800 feet to a point of intersection with a line 1400 feet northeast of and parallel to the centerline of Tedford Creek;

Thence along a line 1400 feet northeast of and parallel to the centerline of Tedford Creek, crossing an unnamed tributary, southeasterly 550 feet to a point of intersection with the 700 feet contour line;

Thence along the 700 feet contour line, southerly 950 feet to a point of intersection with a line 600 feet north of and parallel to the centerline of Tedford Creek;

Thence along a line 600 feet north of and parallel to the centerline of Tedford Creek, easterly 1500 feet to a point of intersection with the 780 feet contour line;

Thence along the 780 feet contour line, northeasterly 3400 feet to a point of intersection with a line 2000 feet north of and parallel to the centerline of Tedford Creek;

Thence along a line 2000 feet north of and parallel to the centerline of Tedford Creek, crossing an unnamed tributary, southeasterly 500 feet to a point of intersection with the 820 feet contour line;

Thence along the 820 feet contour line, southerly 1450 feet to a point of intersection with a line 600 feet northeast of and parallel to the centerline of Tedford Creek;

Thence along a line 600 feet northeast of and parallel to the centerline of Tedford Creek, southeasterly 1250 feet to a point of intersection with the 780 feet contour line;

Thence along the 780 feet contour line, crossing an unnamed tributary, northerly then southerly 5200 feet to a point of intersection with a line 750 feet northeast of and parallel to the centerline of Tedford Creek;

Thence along a line 750 feet northeast of and parallel to the centerline of Tedford Creek, southeasterly 1350 feet to a point of intersection with the 800 feet contour line, the **Point of Terminus** of this Segment.

#### **Segment 6- Wild River**

##### **Mattox Creek from Thompson Creek to Section 36, T7S, R9W**

This is a continuous description of the boundary of the Wild Segment of the Sipsey Fork of the West Fork that lies between the confluence of Mattox Creek and Thompson Creek, and Section 36, T7S, R9W;

**Beginning** at a point of intersection between the 820 feet contour line and the West line of Section 2, T8S, R9W;

Thence along the 820 feet contour line, crossing an unnamed tributary, easterly 2150 feet to a point of intersection with a line 750 feet northwest of and parallel to the centerline of Mattox Creek;

Thence along a line 750 feet northwest of and parallel to the centerline of Mattox Creek, northeasterly 1500 feet to a point of intersection with the 720 feet contour line;

Thence along the 720 feet contour line, crossing an unnamed tributary, easterly 1000 feet to a point of intersection with a line 600 feet northwest of and parallel to the centerline of Mattox Creek;

Thence along a line 600 feet northwest of and parallel to the centerline of Mattox Creek, northeasterly 1200 feet to a point of intersection with the 730 feet contour line;

Thence along the 730 feet contour line, crossing an unnamed tributary, easterly 1300 feet to a point of intersection with a line 600 feet northwest of and parallel to the centerline of Mattox Creek;

Thence along a line 600 feet northwest of and parallel to the centerline of Mattox Creek, northeasterly 1300 feet to a point of intersection with the 760 feet contour line;

Thence along the 760 feet contour line, crossing an unnamed tributary, northeasterly 850 feet to a point of intersection with a line 600 feet northwest of and parallel to the centerline of Mattox Creek;

Thence along a line 600 feet northwest of and parallel to the centerline of Mattox Creek, northeasterly 1500 feet to a point of intersection with the 760 feet contour line;

Thence along the 760 feet contour line, crossing an unnamed tributary, northeasterly 800 feet to a point of intersection with a line 600 feet northwest of and parallel to the centerline of Mattox Creek;

Thence along a line 600 feet northwest of and parallel to the centerline of Mattox Creek, northeasterly 1100 feet to a point of intersection with the South line of Section 36, T7S, R9W;

Thence along the South line of Section 36, T7S, R9W, crossing Mattox Creek, easterly 1400 feet to a point of intersection with a line 600 feet southeast of and parallel to the centerline of Mattox Creek;

Thence along a line 600 feet southeast of and parallel to the centerline of Mattox Creek, crossing three unnamed tributaries, southwesterly 7950 feet to a point of intersection with the 790 feet contour line;

Thence along the 790 feet contour line, southwesterly 1800 feet to a point of intersection with a line 600 feet southeast of and parallel to the centerline of Mattox Creek;

Thence along a line 600 feet southeast of and parallel to the centerline of Mattox Creek, southwesterly 1700 feet to a point of intersection with a line 600 feet east of and parallel to the centerline of Thompson Creek, the **Point of Terminus** of this Segment.

### **Segment 7- Wild River**

#### **Borden Creek from Sipsey Fork to Forest Service Road 208**

This is a continuous description of the boundary of the Wild Segment of the Sipsey Fork of the West Fork that lies between the confluence of Borden Creek and Sipsey Fork, and FSR 208.

**Beginning** at a point of intersection between a line 600 feet northwest of and parallel to Borden Creek and a line 600 feet northeast of and parallel to Sipsey Fork;

Thence along a line 600 feet northwest of and parallel to Borden Creek, crossing an unnamed tributary, northwesterly 3350 feet to a point of intersection with the 720 feet contour line;

Thence along the 720 feet contour line, northeasterly 10400 feet to the **Point of Beginning** of Segment 12, a point of intersection between a line 600 feet southwest of and parallel to Braziel Creek and the 720 feet contour line;

Resuming the boundary description at the **Point of Terminus** of Segment 12, a point of intersection between a line 600 feet northwest of and parallel to Borden Creek and a line 600 feet northeast of and parallel to Braziel Creek;

Thence along a line 600 feet northwest of and parallel to Borden Creek, northeasterly 3500 feet to the **Point of Beginning** of Segment 10, a point 600 feet west of the point of intersection between the centerlines of Flannigan Creek and Borden Creek;

Resuming the boundary description at the **Point of Terminus** of Segment 10, a point of intersection between a line 600 feet east of and parallel to the centerline of Flannigan Creek and a line 600 feet north of and parallel to the centerline of Borden Creek;

Thence along a line 600 feet north of and parallel to the centerline of Borden Creek, northeasterly 6800 feet to the **Point of Beginning** of Segment 8, a point of intersection between the centerline of FSR 208 and a line 600 feet north of and parallel to the centerline of Borden Creek;

Resuming the boundary description at the **Point of Terminus** of Segment 8, a point of intersection between a line 600 feet east of and parallel to the centerline of Borden Creek and the centerline of FSR 208;

Thence along a line 600 feet east of and parallel to the centerline of Borden Creek, crossing six unnamed tributaries and Bunyan Hill Road, southwesterly 11600 feet to a point of intersection with the 720 feet contour line;

Thence along the 720 feet contour line, southerly then northeasterly 21500 feet to a point of intersection with a line perpendicular to an unnamed tributary;

Thence along a line perpendicular to an unnamed tributary, crossing the unnamed tributary, southeasterly 900 feet to a point of intersection with the 720 feet contour line;

Thence along the 720 feet contour line, southwesterly 18500 feet to a point of intersection with a point 1100 feet east of the point of intersection between the centerlines of Borden Creek and Sipsey Fork, the **Point of Terminus** of this Segment.

#### **Segment 8 and Segment 9- Scenic River**

#### **Borden Creek from Forest Service Road 208 to Montgomery Creek, Montgomery Creek to Section 36, T7S, R8W**

This is a continuous description of the boundary of the Scenic Segment of the Sipsey Fork of the West Fork that lies between FSR 208 and Montgomery Creek, and from Montgomery Creek to Section 36, T7S, R8W.

**Beginning** at a point of intersection between the centerline of FSR 208 and a line 600 feet north of and parallel to the centerline of Borden Creek;

Thence along a line 600 feet north of and parallel to the centerline of Borden Creek, crossing an unnamed tributary, northerly 4450 feet to a point of intersection with the 660 feet contour line;

Thence along 660 feet contour line, crossing an unnamed tributary, northerly 2000 feet to a point of intersection with a line 600 feet west of and parallel to the centerline of Borden Creek;

Thence along a line 600 feet west of and parallel to the centerline of Borden Creek, northerly 600 feet to a point of intersection with the 720 feet contour line;

Thence along the 720 feet contour line, northerly 3000 feet to a point of intersection with a line 600 feet northwest of and parallel to the centerline of Borden Creek;

Thence along a line 600 feet northwest of and parallel to the centerline of Borden Creek, northeasterly 50 feet to a point of intersection with the 700 feet contour line;

Thence along the 700 feet contour line, easterly 700 feet to a point of intersection with a line 600 feet northwest of and parallel to the centerline of Borden Creek;

Thence along a line 600 feet northwest of and parallel to the centerline of Borden Creek, northeasterly 10300 feet to a point of intersection with the 700 feet contour line;

Thence along the 700 feet contour line, crossing an unnamed tributary, northerly 1700 feet to a point of intersection with a line 600 feet west of and parallel to the centerline of Borden Creek;

Thence along a line 600 feet west of and parallel to the centerline of Borden Creek, northeasterly 750 feet to a point of intersection with the 720 feet contour line;

Thence along the 720 feet contour line, northeasterly 1000 feet to a point of intersection with a line 600 feet west of and parallel to the centerline of Borden Creek;

Thence along a line 600 feet west of and parallel to the centerline of Borden Creek, northeasterly 600 feet to a point of intersection with the 720 feet contour line;

Thence along the 720 feet contour line, crossing an unnamed tributary, northeasterly 2000 to a point of intersection with a line 600 feet north of and parallel to the centerline of Borden Creek;  
Thence along a line 600 feet north of and parallel to the centerline of Borden Creek, easterly 1800 feet to a point of intersection with the 680 feet contour line;

Thence along the 680 feet contour line, northerly 2500 feet to a point of intersection with a line 2000 feet northwest of and parallel to the centerline of Montgomery Creek;

Thence along a line 2000 feet northwest of and parallel to the centerline of Montgomery Creek, crossing Borden Creek, northeasterly 1100 feet to a point of intersection with the 700 feet contour line;

Thence along the 700 feet contour line, southerly 2000 feet to a point of intersection with a line 600 feet northwest of and parallel to the centerline of Montgomery Creek;

Thence along a line 600 feet northwest of and parallel to the centerline of Montgomery Creek, northeasterly 3700 feet to a point of intersection with the 720 feet contour line;

Thence along the 720 feet contour line, northerly 1150 feet to a point of intersection with a line 600 feet west of and parallel to the centerline of Montgomery Creek;

Thence along a line 600 feet west of and parallel to the centerline of Montgomery Creek, northerly 900 feet to a point of intersection with the 730 feet contour line;

Thence along the 730 feet contour line, crossing an unnamed tributary, northeasterly 1500 feet to a point of intersection with a line 600 feet north of and parallel to the centerline of Montgomery Creek;

Thence along a line 600 feet north of and parallel to the centerline of Montgomery Creek, northeasterly 950 feet to a point of intersection with the 680 feet contour line;

Thence along the 680 feet contour line, northerly 250 feet to a point of intersection with a circle extending radially 800 feet from the intersection of Montgomery Creek and an unnamed tributary;

Thence along a circle extending radially 800 feet from the intersection of Montgomery Creek and an unnamed tributary, crossing the unnamed tributary, southeasterly 1800 feet to a point of intersection with the 720 feet contour line;

Thence along the 720 feet contour line, westerly 200 feet to a point of intersection with a circle extending radially 600 feet from the intersection of Montgomery Creek and an unnamed tributary;

Thence along a circle extending radially 600 feet from the intersection of Montgomery Creek and an unnamed tributary and then continuing along a line 600 feet southeast of and parallel to the centerline of Montgomery Creek, southwesterly 2750 feet to a point of intersection with the 700 feet contour line;

Thence along the 700 feet contour line, crossing an unnamed tributary, southerly 1500 feet to a point of intersection with a line 600 feet east of and parallel to the centerline of Montgomery Creek;

Thence along a line 600 feet east of and parallel to the centerline of Montgomery Creek, southerly 1450 feet to a point of intersection with the 700 feet contour line;

Thence along the 700 feet contour line, crossing two unnamed tributaries, southwesterly 2950 feet to a point of intersection with a line 600 feet southeast of and parallel to the centerline of Montgomery Creek;

Thence along a line 600 feet southeast of and parallel to the centerline of Montgomery Creek, southwesterly 2500 feet to a point of intersection with the 680 feet contour line;

Thence along the 680 feet contour line, crossing two unnamed creeks, southwesterly 3750 feet to a point of intersection with a line 600 feet south of and parallel to the centerline of Borden Creek;

Thence along a line 600 feet south of and parallel to the centerline of Borden Creek, westerly 2300 feet to a point of intersection with the 680 feet contour line;

Thence along the 680 feet contour line, crossing an unnamed creek, southwesterly 1750 feet to a point of intersection with a line 600 feet east of and parallel to the centerline of Borden Creek;

Thence along a line 600 feet east of and parallel to the centerline of Borden Creek, southerly 650 feet to a point of intersection with the 680 feet contour line;

Thence along the 680 feet contour line, crossing two unnamed tributaries, southerly 3300 feet to a point of intersection with a line 600 feet east of and parallel to the centerline of Borden Creek;

Thence along a line 600 feet east of and parallel to the centerline of Borden Creek, crossing Horse Creek and an unnamed tributary, southwesterly 10000 feet to a point of intersection with the 640 feet contour line;

Thence along the 640 feet contour line, crossing an unnamed tributary, southeasterly 4000 feet to a point of intersection with a line 600 feet east of and parallel to the centerline of Borden Creek;

Thence along a line 600 feet east of and parallel to the centerline of Borden Creek, southerly 1500 feet to a point of intersection with the 620 feet contour line;

Thence along the 620 feet contour line, crossing an unnamed tributary, southerly 3450 feet to a point of intersection with a line 600 feet east of and parallel to the centerline of Borden Creek;

Thence along a line 600 feet east of and parallel to the centerline of Borden Creek, southwesterly 2850 feet to a point of intersection the centerline of FSR 208, the **Point of Terminus** of this Segment.

#### **Segment 10- Wild River and Segment 11- Scenic River Flannigan Creek from Borden Creek to Section 4, T8S, R8W**

This is a continuous description of the boundary of the Wild, and Scenic Segment of the Sipsey Fork of the West Fork that lies between the confluence of Flannigan Creek and Borden Creek, and Section 4, T8S, R8W.

**Beginning** at the Wild River section of this Segment, a point 600 feet west of the point of intersection between the centerlines of Flannigan Creek and Borden Creek;

Thence along a line 600 feet west of and parallel to the centerline of Flannigan Creek, northerly 4400 feet to a point of intersection with the 640 feet contour line;

Thence along the 640 feet contour line, northeasterly 650 feet to a point of intersection with a line 600 feet west of and parallel to the centerline of Flannigan Creek;

Thence along a line 600 feet west of and parallel to the centerline of Flannigan Creek, northerly 4100 feet to a point of intersection with the 660 feet contour line;

Thence along the 660 feet contour line, northwesterly 600 feet to a point of intersection with the centerline of FSR 208, the terminus of the western line of the Wild River section and the **Point of Beginning** of the Scenic River section of this Segment;

Thence along the 660 feet contour line, crossing an unnamed tributary, northerly 1000 feet to a point of intersection with a line 600 feet west of and parallel to the centerline of Flannigan Creek;

Thence along a line 600 feet west of and parallel to the centerline of Flannigan Creek, northerly 950 feet to a point of intersection with the 660 feet contour line;

Thence along the 660 feet contour line, crossing an unnamed tributary, northeasterly 2700 feet to a point of intersection with a line 750 feet west of and parallel to the centerline of Flannigan Creek;

Thence along a line 750 feet west of and parallel to the centerline of Flannigan Creek, crossing two unnamed tributaries, northerly 13800 feet to a point of intersection with the 760 feet contour line;

Thence along the 760 feet contour line, northerly 850 feet to a point of intersection with a line 750 feet west of and parallel to the centerline of Flannigan Creek;

Thence along a line 750 feet west of and parallel to the centerline of Flannigan Creek, northerly 700 feet to a point of intersection with the South line of Section 4, T8S, R8W;

Thence along the South line of Section 4, T8S, R8W, crossing Flannigan Creek, easterly 1400 feet to a point of intersection with a line 600 feet east of and parallel to the centerline of Flannigan Creek;

Thence along a line 600 feet east of and parallel to the centerline of Flannigan Creek, crossing an unnamed tributary, southerly 3700 feet to a point of intersection with the 660 feet contour line;

Thence along the 660 feet contour line, southerly 500 feet to a point of intersection with a line 600 feet east of and parallel to the centerline of Flannigan Creek;

Thence along a line 600 feet east of and parallel to the centerline of Flannigan Creek, crossing an unnamed tributary, southwesterly 6550 feet to a point of intersection with the 680 feet contour line;

Thence along the 680 feet contour line, southwesterly 600 feet to a point of intersection with a line 600 feet east of and parallel to the centerline of Flannigan Creek;

Thence along a line 600 feet east of and parallel to the centerline of Flannigan Creek, southwesterly 2500 feet to a point of intersection with the 760 feet contour line;

Thence along the 760 feet contour line, southerly 1150 feet to a point of intersection with a line 1100 feet east of and parallel to the centerline of Flannigan Creek;

Thence along a line 1100 feet east of and parallel to the centerline of Flannigan Creek, southerly 200 feet to a point of intersection with the 720 feet contour line;

Thence along the 720 feet contour line, westerly 350 feet to a point of intersection with a line 750 feet east of and parallel to the centerline of Flannigan Creek;

Thence along a line 750 feet east of and parallel to the centerline of Flannigan Creek, southerly 1350 feet to a point of intersection with the 680 feet contour line;

Thence along the 680 feet contour line, southwesterly 200 feet to a point of intersection with a line 600 feet east of and parallel to the centerline of Flannigan Creek;

Thence along a line 600 feet east of and parallel to the centerline of Flannigan Creek; southeasterly 500 feet to a point of intersection with the centerline of FSR 208, the terminus of the eastern line of the Scenic River section and the **Point of Beginning** of the eastern line of the Wild River section of Segment 10;

Thence along a line 600 feet east of and parallel to the centerline of Flannigan Creek, crossing an unnamed tributary, southerly 6750 feet to a point of intersection with a line 600 feet north of and parallel to the centerline of Borden Creek, the **Point of Terminus** of this Segment.

## **Segment 12- Wild River**

### **Braziel Creek from Borden Creek to Section 12, T8S, R9W**

This is a continuous description of the boundary of the Wild Segment of the Sipsey Fork of the West Fork that lies between the confluence of Borden Creek to Section 12, T8S, R9W.

**Beginning** at a point of intersection between a line 600 feet southwest of and parallel to Braziel Creek and the 720 feet contour line;

Thence along a line 600 feet southwest of and parallel to Braziel Creek, crossing three unnamed tributaries, northwesterly 14800 feet to a point of intersection with the 780 feet contour line;

Thence along the 780 feet contour line, northwesterly 3400 feet to a point of intersection with a line 600 feet southwest of and parallel to Braziel Creek;

Thence along a line 600 feet southwest of and parallel to Braziel Creek, crossing an unnamed tributary, northwesterly 2200 feet to a point of intersection with the 720 feet contour line;

Thence along the 720 feet contour line, crossing an unnamed tributary, northwesterly 1950 feet to a point of intersection with a line 600 feet west of and parallel to Braziel Creek;

Thence along a line 600 feet west of and parallel to Braziel Creek, crossing an unnamed tributary, northwesterly 1900 feet to a point of intersection with the 740 feet contour line;

Thence along the 740 feet contour line, crossing an unnamed tributary, northwesterly 3300 feet to a point of intersection with a line 600 feet west of and parallel to Braziel Creek;

Thence along a line 600 feet west of and parallel to Braziel Creek, northwesterly 2350 feet to a point of intersection with the South line of Section 12, T8S, R9W;

Thence along the South line of Section 12, T8S, R9W, crossing Braziel Creek and an unnamed tributary, easterly 2500 feet to a point of intersection with a line 600 feet east of and parallel to Braziel Creek;

Thence along a line 600 feet east of and parallel to Braziel Creek, southeasterly 1250 feet to a point of intersection with the 660 feet contour line;

Thence along the 660 feet contour line, crossing an unnamed tributary, southeasterly 1600 feet to a point of intersection with a line 600 feet northeast of and parallel to Braziel Creek;

Thence along a line 600 feet northeast of and parallel to Braziel Creek, southeasterly 350 feet to a point of intersection with the 740 feet contour line;

Thence along the 740 feet contour line, crossing three unnamed tributaries, southeasterly 16600 feet to a point of intersection with the West line of Section 20, T8S, R8W;

Thence along the West line of Section 20, T8S, R8W, northerly 200 feet to the **Point of Beginning** of Segment 13, a point of intersection between the West line of Section 20, T8S, R8W, and the 800 feet contour line;

Resuming the boundary description at the **Point of Terminus** of Segment 13, a point of intersection with a line 600 feet east of and parallel to the centerline of Braziel Creek and a line 600 feet east of and parallel to the centerline of Hagood Creek;

Thence along a line 600 feet east of and parallel to the centerline of Braziel Creek, crossing an unnamed tributary, southeasterly 7800 feet to a point of intersection with the 680 feet contour line;

Thence along the 680 feet contour line, crossing an unnamed tributary, southerly 750 feet to a point of intersection with a line 600 feet east of and parallel to the centerline of Braziel Creek;

Thence along a line 600 feet east of and parallel to the centerline of Braziel Creek, southeasterly 2900 feet to a point of intersection with a line 600 feet northwest of and parallel to Borden Creek, the **Point of Terminus** of this Segment.

### **Segment 13- Wild River**

#### **Hagood Creek from Braziel Creek to Section 7, T8S, R8W**

This is a continuous description of the boundary of the Wild Segment of the Sipsey Fork of the West Fork that lies between the confluence of Hagood Creek and Braziel Creek, and Section 7, T8S, R8W.

**Beginning** at a point of intersection between the West line of Section 20, T8S, R8W, and the 800 feet contour line;

Thence along the 800 feet contour line, crossing two unnamed tributaries, northwesterly 16000 feet to a point of intersection with a line 600 feet west of and parallel to the centerline of Hagood Creek;

Thence along a line 600 feet west of and parallel to the centerline of Hagood Creek, northwesterly 2900 feet to a point of intersection with a line perpendicular to Hagood Creek at the intersection with an unnamed tributary;

Thence along the line perpendicular to Hagood Creek at the intersection with an unnamed tributary, crossing Hagood Creek, northeasterly 1500 feet to a point of intersection with a line 750 feet east of and parallel to the centerline of Hagood Creek;

Thence along a line 750 feet east of and parallel to the centerline of Hagood Creek, crossing an unnamed tributary, southeasterly 3150 feet to a point of intersection with the 800 feet contour line;

Thence along the 800 feet contour line, crossing five unnamed tributaries, southeasterly 27100 feet to a point of intersection with a line 600 feet east of and parallel to the centerline of Hagood Creek;

Thence along a line 600 feet east of and parallel to the centerline of Hagood Creek, southerly 700 feet to a point of intersection with a line 600 feet east of and parallel to the centerline of Braziel Creek, the **Point of Terminus** of this Segment.