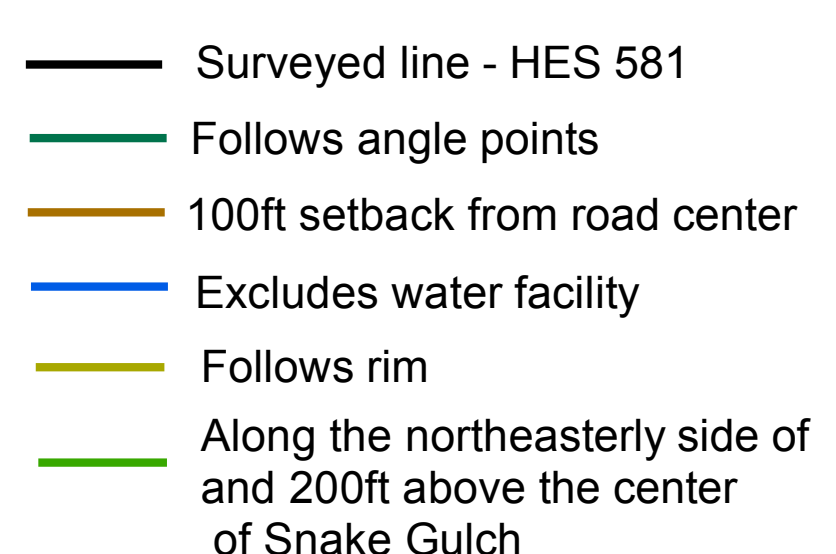
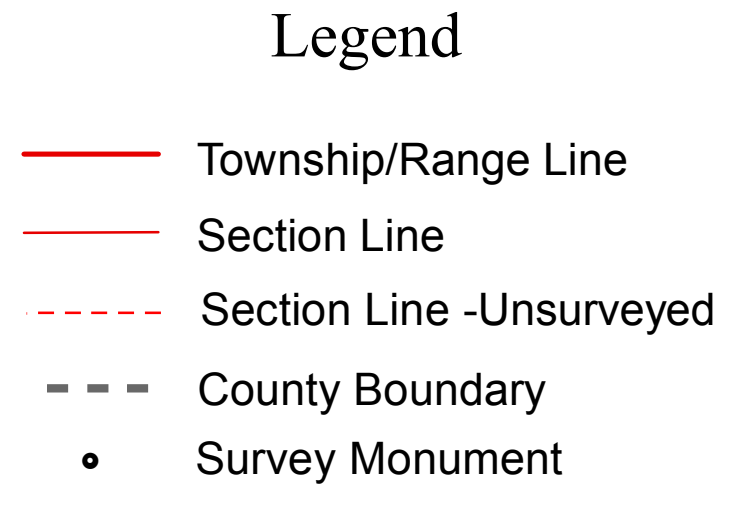
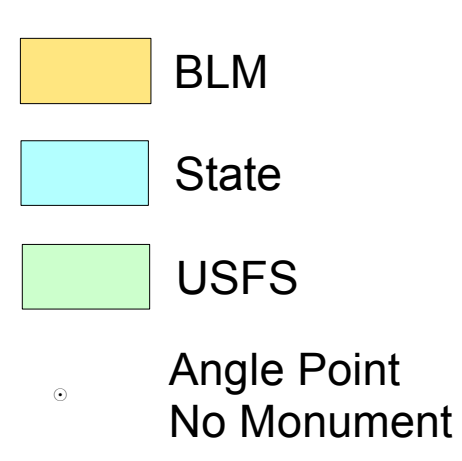
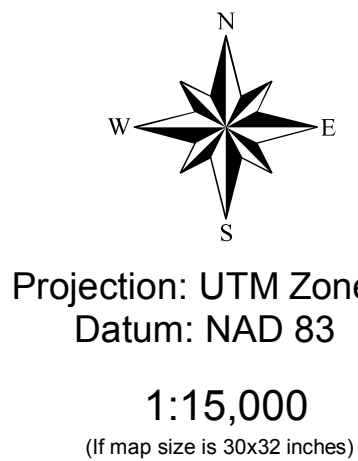
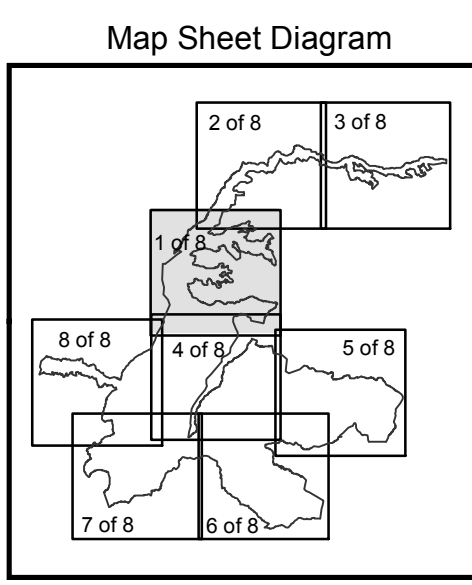
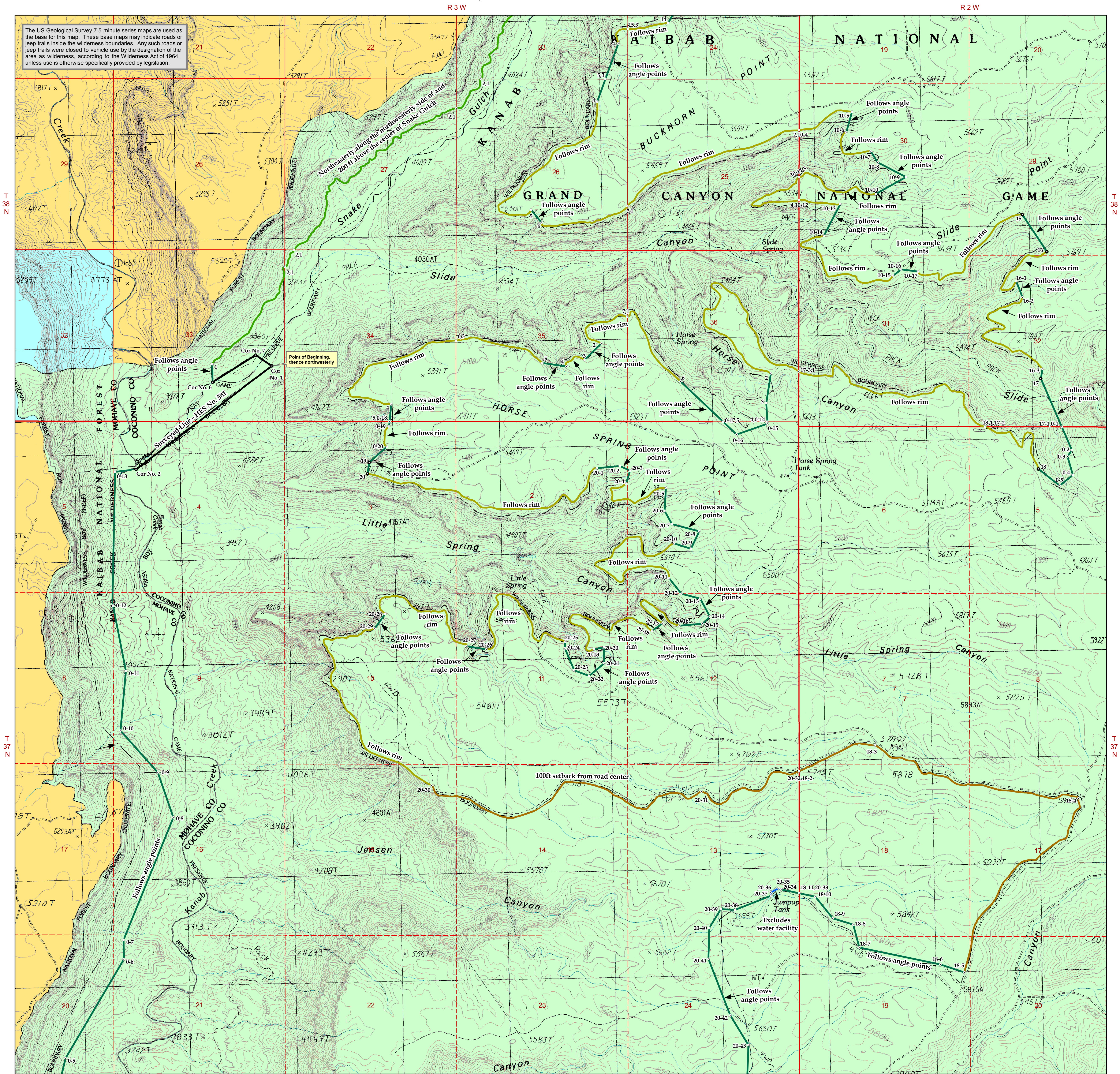


Kanab Creek Wilderness Boundary (1 of 8) - Coded Copy
P.L. 98-406, Serial Case File # AZA25616



UNITED STATES DEPARTMENT OF THE INTERIOR
BUREAU OF LAND MANAGEMENT
ARIZONA STATE OFFICE

The exterior boundary of Kanab Creek Wilderness, Arizona Strip Field Office, Arizona Strip District, and North Kaibab Ranger District, Kaibab National Forest, United States Forest Service, Arizona, as included in the National Wilderness Preservation System by P.L. 98-406, dated August 28, 1984. The legislative map dated May 1983, is the authoritative source document for this map.

This Coded Copy Map produced March 11, 2019.

