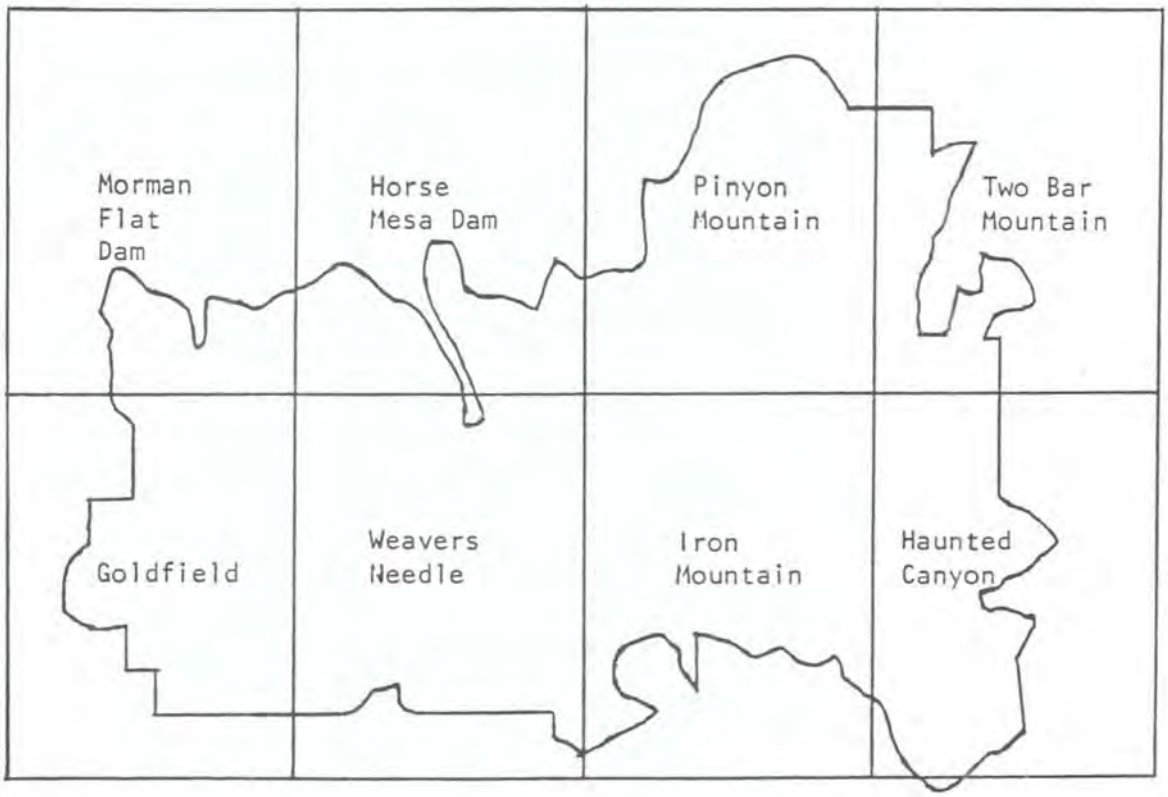

COMPOSITE INDEX MAP

SUPERSTITION WILDERNESS

UNITED STATES
DEPARTMENT OF THE INTERIOR
GEOLOGICAL SURVEY

Mapped, edited, and published by the Geological Survey

Control by USGS, and USC&GS

Topography by photogrammetric methods from aerial photographs taken 1962. Field checked 1964

Polyconic projection. 1927 North American datum
10,000-foot grids based on Arizona coordinate system, east and central zones
1000-meter Universal Transverse Mercator grid ticks, zone 12, shown in blue

Where omitted, land lines have not been established

UTM GRID AND 1964 MAGNETIC NORTH DECLINATION AT CENTER OF SHEET

SCALE 1:24 000

CONTOUR INTERVAL 40 FEET
DOTTED LINES REPRESENT 20-FOOT CONTOURS
DATUM IS MEAN SEA LEVEL

The exterior boundary of the SUPERSTITION WILDERNESS Tonto National Forest, Southwestern Region May 28, 1986, as entered into the Wilderness Preservation System by the Act of August 28, 1984

QUADRANGLE LOCATION

ROAD CLASSIFICATION
Medium-duty — Unimproved dirt
State Route

TWO BAR MOUNTAIN, ARIZ.
N3330—W11100/7.5

1964

AMS 3751 II SE—SERIES V898

UNITED STATES
DEPARTMENT OF THE INTERIOR
GEOLOGICAL SURVEY

Mapped, edited, and published by the Geological Survey

Control by USGS and USC&GS

Topography by photogrammetric methods from aerial photographs taken 1962. Field checked 1964

Polyconic projection. 1927 North American datum
10,000-foot grids based on Arizona coordinate system, central and east zones
1000-metre Universal Transverse Mercator grid ticks, zone 12, shown in blue

Where omitted, land lines have not been established

UTM GRID AND 1964 MAGNETIC NORTH DECLINATION AT CENTER OF SHEET

SCALE 1:24 000

CONTOUR INTERVAL 40 FEET
NATIONAL GEODETIC VERTICAL DATUM OF 1929

The exterior boundary of the
SUPERSTITION WILDERNESS
Tonto National Forest, Southwestern Region
May 28, 1986, as entered into the
Wilderness Preservation System by the
Act of August 28, 1984

QUADRANGLE LOCATION

ROAD CLASSIFICATION
Light-duty — Unimproved dirt
State Route

PINYON MOUNTAIN, ARIZ.

N3330—W11107.5/7.5

1964

AMS 3751 II SW—SERIES V898

UNITED STATES
DEPARTMENT OF THE INTERIOR
GEOLOGICAL SURVEY

Mapped, edited, and published by the Geological Survey

Control by USGS and USC&GS

Topography from aerial photographs by multiplex methods
Aerial photographs taken 1945. Field check 1948

Polyconic projection. 1927 North American datum
10,000-foot grid based on Arizona coordinate system, central zone

Dashed land lines indicate approximate location

Unchecked elevations are shown in brown

1000-meter Universal Transverse Mercator grid ticks, zone 12, shown in blue

GN MN
0°26' 2 MILS
14° 249 MILS
UTM GRID AND 1948 MAGNETIC NORTH DECLINATION AT CENTER OF SHEET

SCALE 1:24 000

1 MILE
1000 0 1000 2000 3000 4000 5000 6000 7000 FEET
1 KILOMETER

The exterior boundary of the
SUPERSTITION WILDERNESS
Tonto National Forest, Southwestern Region
May 28, 1986, as entered into the
Wilderness Preservation System by the
Act of August 28, 1984

ROAD CLASSIFICATION

HARD-SURFACE ALL WEATHER ROADS		DRY WEATHER ROADS
Heavy-duty	4 LANE / 2 LANE	Improved dirt
Medium-duty	4 LANE / 2 LANE	Unimproved dirt
Loose-surface, graded, or narrow hard-surface		

U. S. Route State Route

IRON MOUNTAIN, ARIZ.
N3322.5—W11107.5/7.5

1948

AMS 3750 I NW—SERIES V898

UNITED STATES
DEPARTMENT OF THE INTERIOR
GEOLOGICAL SURVEY



Mapped by the Army Map Service
Published for civil use by the Geological Survey

Control by USGS, NOS/NOAA and USCE

Topography by photogrammetric methods from aerial photographs taken 1955. Field checked 1956

Polyconic projection. 10,000-foot grid ticks based on Arizona coordinate system, central zone
1000-meter Universal Transverse Mercator grid ticks, zone 12, shown in blue. 1927 North American Datum
To place on the predicted North American Datum 1983 move the projection lines 2 meters south and 63 meters east as shown by dashed corner ticks

Unchecked elevations are shown in brown

There may be private inholdings within the boundaries of the National or State reservations shown on this map

GN MN
0°14' 4 MILS
13° 231 MILS
UTM GRID AND 1981 MAGNETIC NORTH DECLINATION AT CENTER OF SHEET

SCALE 1:24 000

1 ½ 0 1 MILE

1000 0 1000 2000 3000 4000 5000 6000 7000 FEET

1 .5 0 1 KILOMETER

CONTOUR INTERVAL 20 FEET
DASHED LINES REPRESENT 10-FOOT CONTOURS
NATIONAL GEODETIC VERTICAL DATUM OF 1929

The exterior boundary of the
SUPERSTITION WILDERNESS
Tonto National Forest, Southwestern Region
May 28, 1986, as entered into the
Wilderness Preservation System by the
Act of August 28, 1984

ARIZONA
QUADRANGLE LOCATION

Revisions shown in purple and woodland compiled by the Geological Survey from aerial photographs taken 1978 and other sources. This information not field checked
Map edited 1981

ROAD CLASSIFICATION

Heavy-duty — Light-duty
Medium-duty — Unimproved dirt
U. S. Route — State Route

GOLDFIELD, ARIZ.

N3322.5—W11122.5/7.5

1956
PHOTOREVISED 1981
DMA 3750 IV NW-SERIES V898

UNITED STATES
DEPARTMENT OF THE INTERIOR
GEOLOGICAL SURVEY

SCALE 1:24 000

1 MILE

7000 FEET

1 KILOMETER

WIDE WORLD OF MAPS, INC.
2626 W. Indian School Rd.
Phoenix, AZ 85017
(602) 279-2323

ROAD CLASSIFICATION

HARD-SURFACE ALL WEATHER ROADS		DRY WEATHER ROADS
Heavy-duty	4 LANE / 2 LANE	Improved dirt
Medium-duty	4 LANE / 2 LANE	Unimproved dirt

Loose-surface, graded, or narrow hard-surface

U. S. Route — State Route

The exterior boundary of the
SUPERSTITION WILDERNESS
Tonto National Forest, Southwestern Region
May 28, 1986, as entered into the
Wilderness Preservation System by the
Act of August 28, 1984

HAUNTED CANYON, ARIZ.

N3322.5—W11100/7.5
1948

AMS 3750 I NE—SERIES V898

UNITED STATES
DEPARTMENT OF THE INTERIOR
GEOLOGICAL SURVEY

Mapped, edited, and published by the Geological Survey

Control by USGS and USC&GS

Topography by photogrammetric methods from aerial photographs taken 1962. Field checked 1964

Polyconic projection. 1927 North American datum
10,000-foot grid based on Arizona coordinate system, central zone
1000-meter Universal Transverse Mercator grid ticks, zone 12, shown in blue

Where omitted, land lines have not been established

UTM GRID AND 1964 MAGNETIC NORTH DECLINATION AT CENTER OF SHEET

SCALE 1:24 000

CONTOUR INTERVAL 40 FEET
DATUM IS MEAN SEA LEVEL

The exterior boundary of the
SUPERSTITION WILDERNESS
Tonto National Forest, Southwestern Region
May 28, 1986, as entered into the
Wilderness Preservation System by the
Act of August 28, 1984

QUADRANGLE LOCATION

ROAD CLASSIFICATION
Medium-duty — Light-duty —
Unimproved dirt
State Route

HORSE MESA DAM, ARIZ.
N3330—W11115/7.5
1964
AMS 3751 III SE—SERIES V898

UNITED STATES
DEPARTMENT OF THE INTERIOR
GEOLOGICAL SURVEY

Mapped, edited, and published by the Geological Survey

Control by USGS and USC&GS

Topography by photogrammetric methods from aerial photographs taken 1962. Field checked 1964

Polyconic projection. 1927 North American datum
10,000-foot grid based on Arizona coordinate system, central zone
1000-meter Universal Transverse Mercator grid ticks, zone 12, shown in blue

Where omitted, land lines have not been established

Areas covered by dashed light blue pattern are subject to controlled inundation

UTM GRID AND 1964 MAGNETIC NORTH DECLINATION AT CENTER OF SHEET

SCALE 1:24 000

CONTOUR INTERVAL 40 FEET
DATUM IS MEAN SEA LEVEL

ROAD CLASSIFICATION
Medium-duty — Light-duty
Unimproved dirt
State Route

QUADRANGLE LOCATION

The exterior boundary of the
SUPERSTITION WILDERNESS
Tonto National Forest, Southwestern Region
May 28, 1986, as entered into the
Wilderness Preservation System by the
Act of August 28, 1984

FOR SA NGTON 25, D. C.
REQUEST

MORMON FLAT DAM, ARIZ.
N3330—W11122.5/7.5

1964

AMS 3751 III SW—SERIES V898

UNITED STATES
DEPARTMENT OF THE INTERIOR
GEOLOGICAL SURVEY

7.5 MINUTE SERIES (TOPOGRAPHIC)

Mapped, edited, and published by the Geological Survey

Control by USGS and USC&GS

Topography by photogrammetric methods from aerial photographs taken 1962. Field checked 1966

Polyconic projection. 1927 North American datum
10,000-foot grid based on Arizona coordinate system, central zone
1000-meter Universal Transverse Mercator grid ticks, zone 12, shown in blue

Fine red dashed lines indicate selected fence lines

Where omitted, land lines have not been established

UTM GRID AND 1966 MAGNETIC NORTH DECLINATION AT CENTER OF SHEET

SCALE 1:24 000

CONTOUR INTERVAL 40 FEET
NATIONAL GEODETIC VERTICAL DATUM OF 1929

The exterior boundary of the SUPERSTITION WILDERNESS Tonto National Forest, Southwestern Region May 28, 1986, as entered into the Wilderness Preservation System by the Act of August 28, 1984

ARIZONA
JADRANGLE LOCATION

ROAD CLASSIFICATION
Light-duty — Unimproved dirt

WEAVERS NEEDLE, ARIZ.
N3322.5—W11115/7.5
1966
AMS 3750 IV NE—SERIES V898

SUPERSTITION WILDERNESS

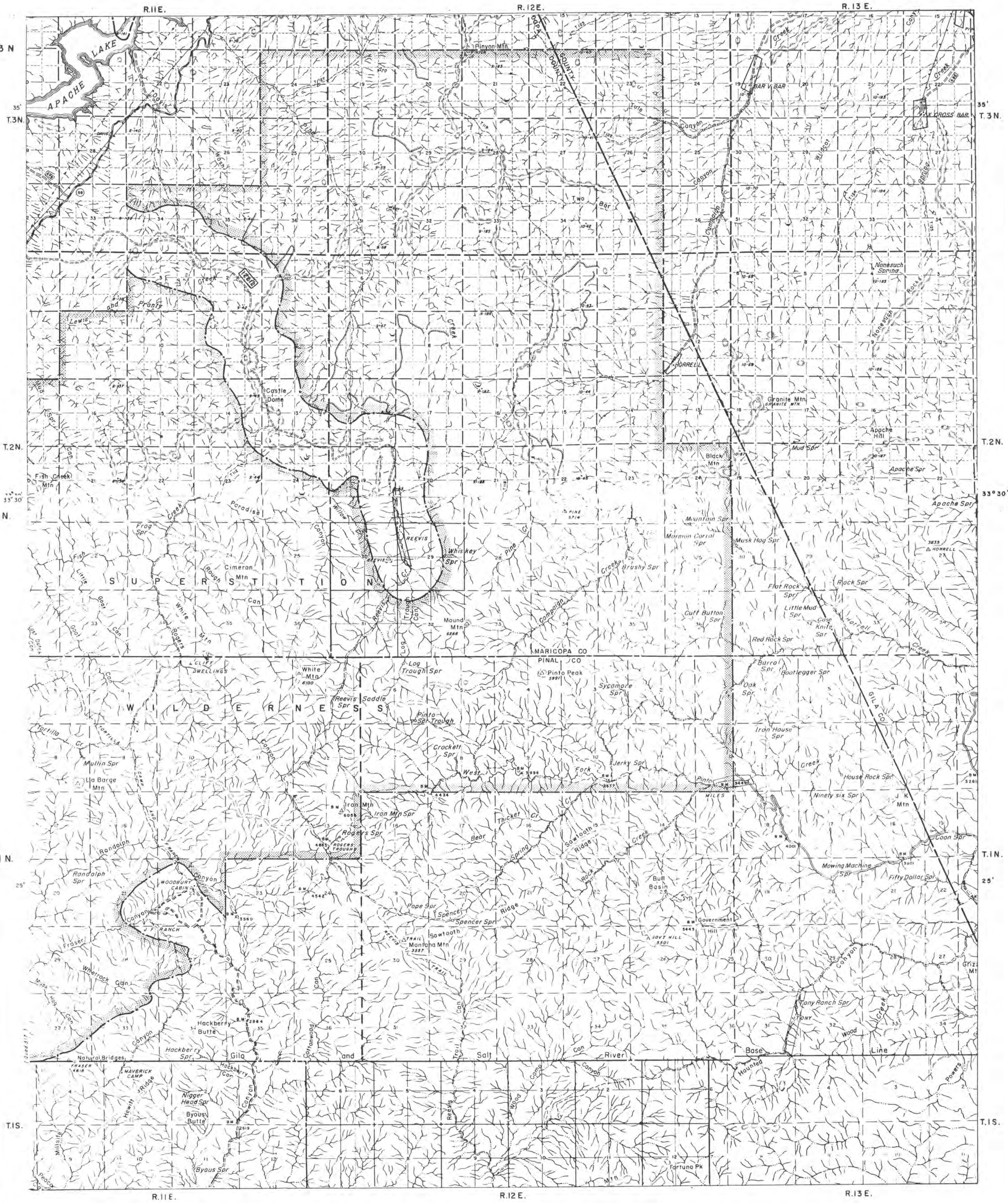

LEGEND

WILDERNESS BOUNDARY

LANDS OTHER THEN NATIONAL FOREST WITHIN FOREST BOUNDARY

FOREST BOUNDARY

The Exterior Boundary of Superstition Wilderness, Tonto National Forest, Southwestern Region, July 1, 1965, as reported to Congress pursuant to Section 3(a)(1) of the Wilderness Act, (Public Law 88-577).

TONTO NATIONAL FOREST

AERIAL PLANIMETRIC QUADRANGLE

MAP 2