INDEX MAP

COLLEGIATE PEAKS WILDERNESS

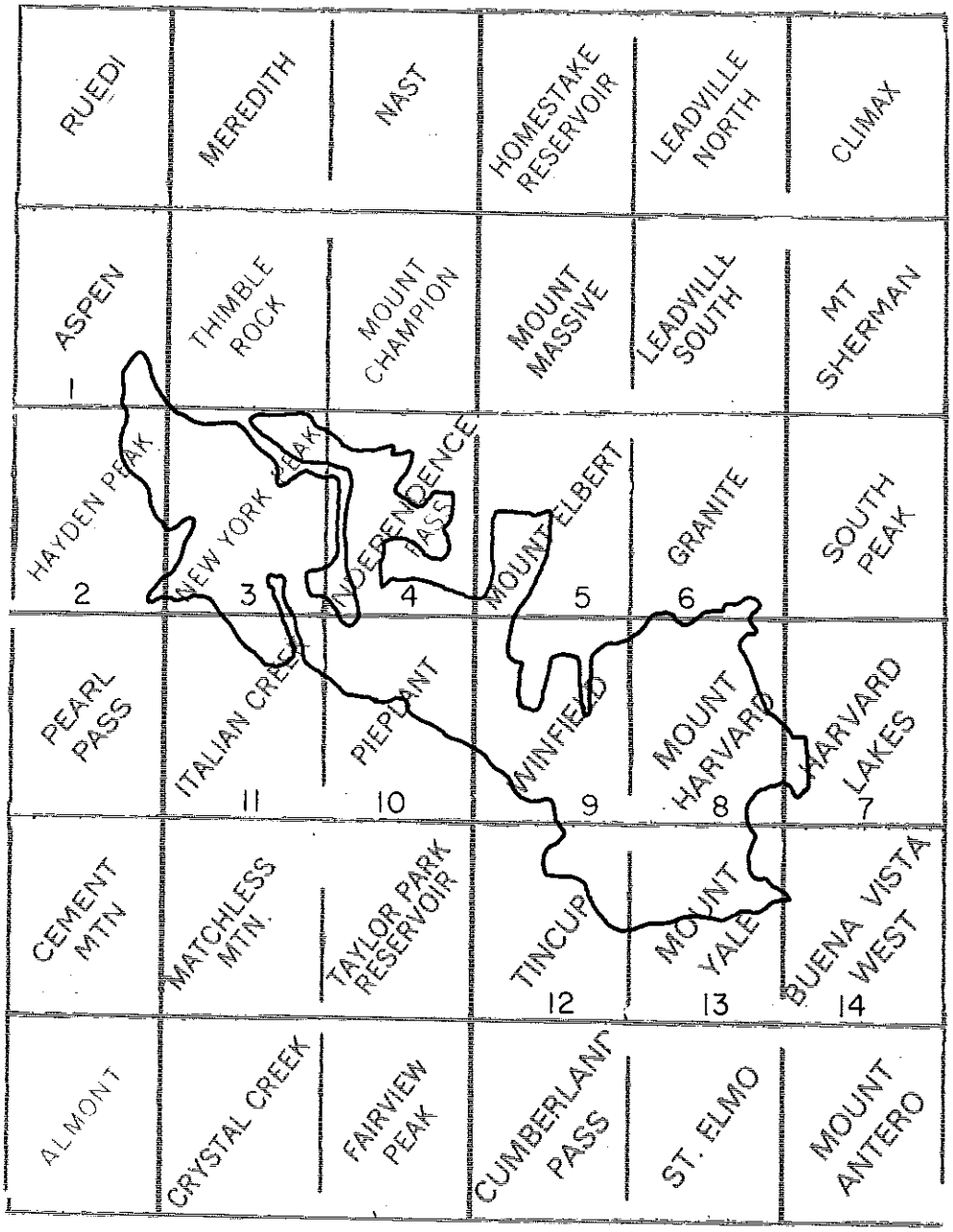

UNITED STATES
DEPARTMENT OF THE INTERIOR
GEOLOGICAL SURVEY

ASPEN QUADRANGLE
COLORADO—PITKIN CO.
7.5 MINUTE SERIES (TOPOGRAPHIC)
NE/4 ASPEN 15 QUADRANGLE

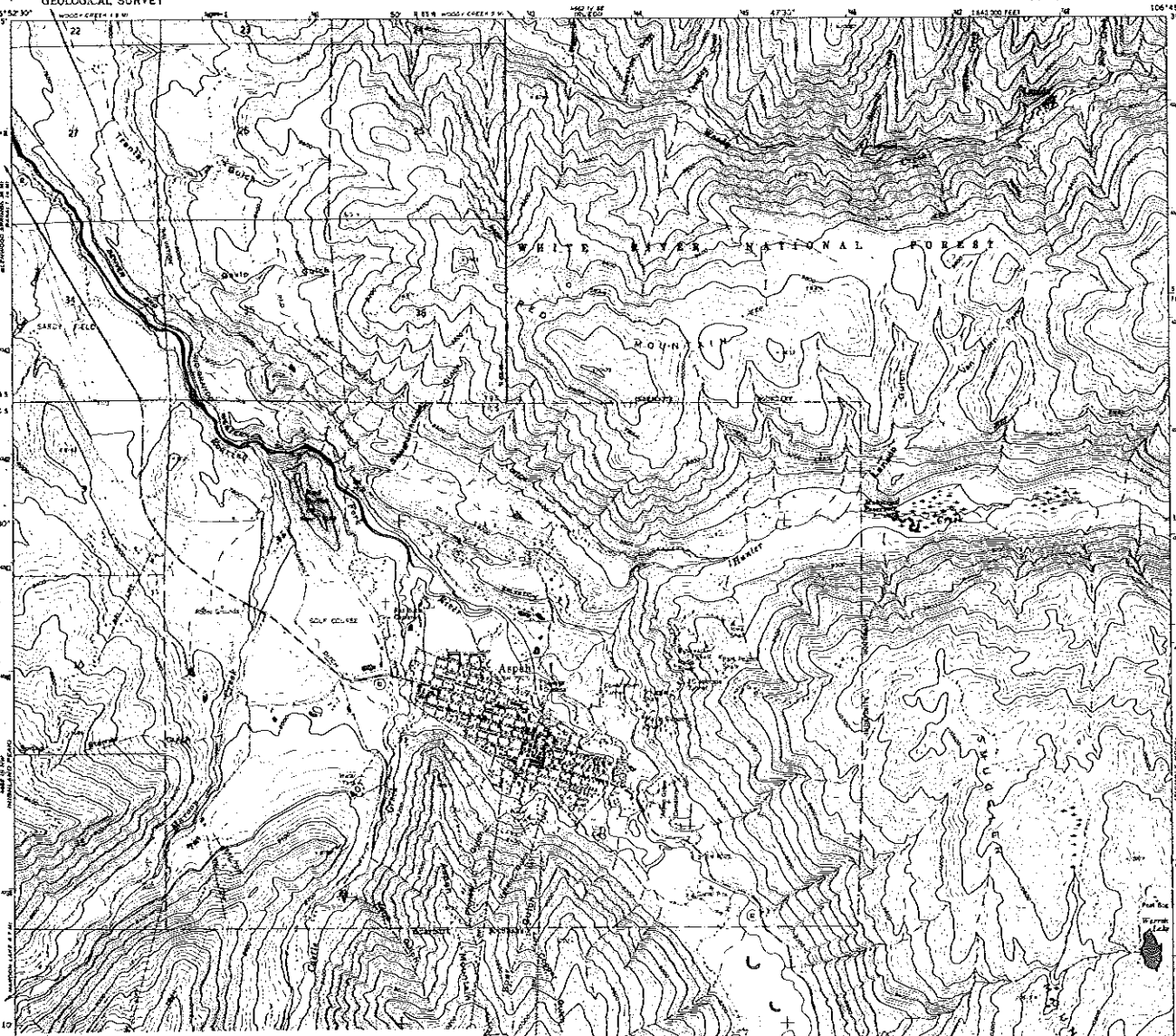
WHITE RIVER NATIONAL FOREST
Aspen
Hunter
Roaring Fork
Richmond Hill
Maroon Creek
Maroon Bells
Maroon Lake
Crater Lake
Frying Pan
Frying Pan Campground
Aspen Park Campground
Maroon Creek Campground
Maroon Bell
Pyramid Peak
Capitol Peak
Snowmass Mountain
Mount Sopris
Mount Daly
Mount Bellamy
Mount Cleveland
Mount Hunter
Mount Lincoln
Mount Sheridan
Mount Ashley
Mount Ruth
Mount Ida
Mount Jerome
Mount Ethel
Mount Hallett
Mount Bross
Mount Cameron
Mount Democrat
Mount Lincoln
Mount Sherman
Mount Bross
Mount Cameron
Mount Democrat
Mount Lincoln
Mount Sherman
Mount Ashley
Mount Ruth
Mount Ida
Mount Jerome
Mount Ethel
Mount Hallett

UNITED STATES
DEPARTMENT OF THE INTERIOR
GEOLOGICAL SURVEY

HAYDEN PEAK QUADRANGLE
COLORADO
7.5 MINUTE SERIES (TOPOGRAPHIC)

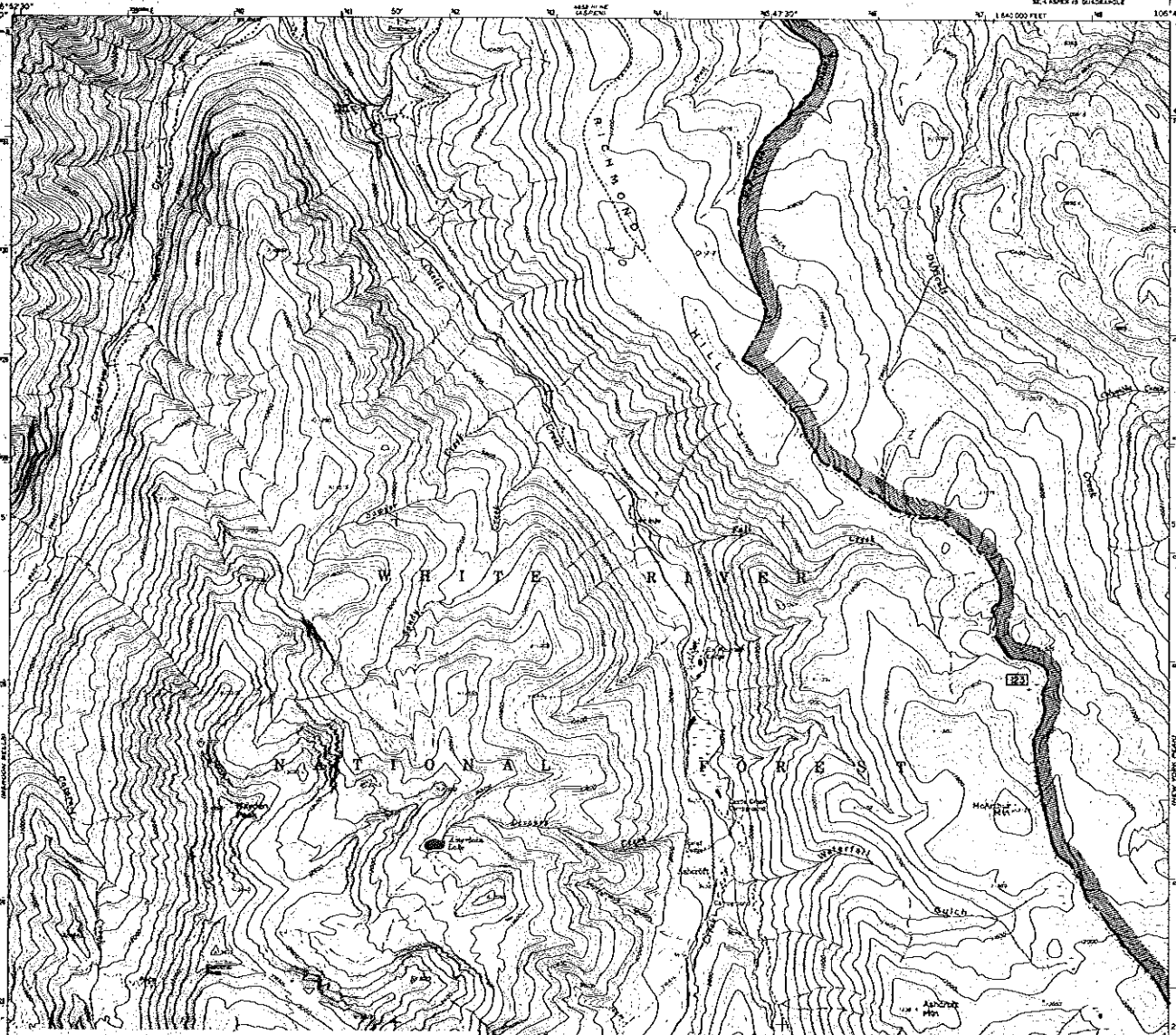

USDA FOREST SERVICE
Rocky Mountain Region

GUNNISON, SAN ISABEL and WHITE RIVER NATIONAL FORESTS
COLORADO

COLLEGIATE PEAKS WILDERNESS

LEGEND

- WILDERNESS BOUNDARY
- FOREST BOUNDARY
- NATIONAL, STATE OR PROVINCE LINE
- COUNTY LINE
- ALIENATED LANDS (PRIVATE, PATENTED MINING CLAIMS, STATE OR NATIONAL PARKS AND MONUMENTS, INDIAN RESERVATIONS, ETC.)
- WITHDRAWALS EXCEPT E.O. 10355
- E.O. 10355 WITHDRAWALS

The interior boundary of Collegiate Peaks Wilderness, Gunnison, San Isabel and White River National Forests Rocky Mountain Region, May 1981, as added to the National Wilderness Preservation System by Public Law 96-560 12/22/80.

Mapped, edited, and published by the Geological Survey
Control by USGS and USC&GS
Topography by photogrammetric methods from aerial photographs taken 1958. Field checked 1960
Polyconic projection. 1927 North American datum
10 000-foot grid based on Colorado coordinate system, central zone
1000-meter Universal Transverse Mercator grid ticks, zone 13, shown in blue
Where omitted, land lines have not been established or are not shown because of insufficient data

UTM GRID AND 1960 MAGNETIC NORTH DECLINATION AT CENTER OF SHEET

SCALE 1:24 000

CONTOUR INTERVAL 40 FEET
DATUM IS MEAN SEA LEVEL

ROAD CLASSIFICATION
Lightduty ..... Unimproved dirt .....

QUADRANGLE LOCATION

THIS MAP COMPLIES WITH NATIONAL MAP ACCURACY STANDARDS
FOR SALE BY U. S. GEOLOGICAL SURVEY, DENVER 25, COLORADO OR WASHINGTON 25, D. C.
A FOLDER DESCRIBING TOPOGRAPHIC MAPS AND SYMBOLS IS AVAILABLE ON REQUEST

HAYDEN PEAK, COLO.
39°00'—106°45'/7.5
1960

SPECIAL PRINTING
Contours and vegetation symbols omitted

UNITED STATES
DEPARTMENT OF THE INTERIOR
GEOLOGICAL SURVEY

ADVANCE PROOF
SUBJECT TO CORRECTION
SCALE 1:24000

NEW YORK PEAK QUADRANGLE
COLORADO
7.5 MINUTE SERIES (TOPOGRAPHIC)

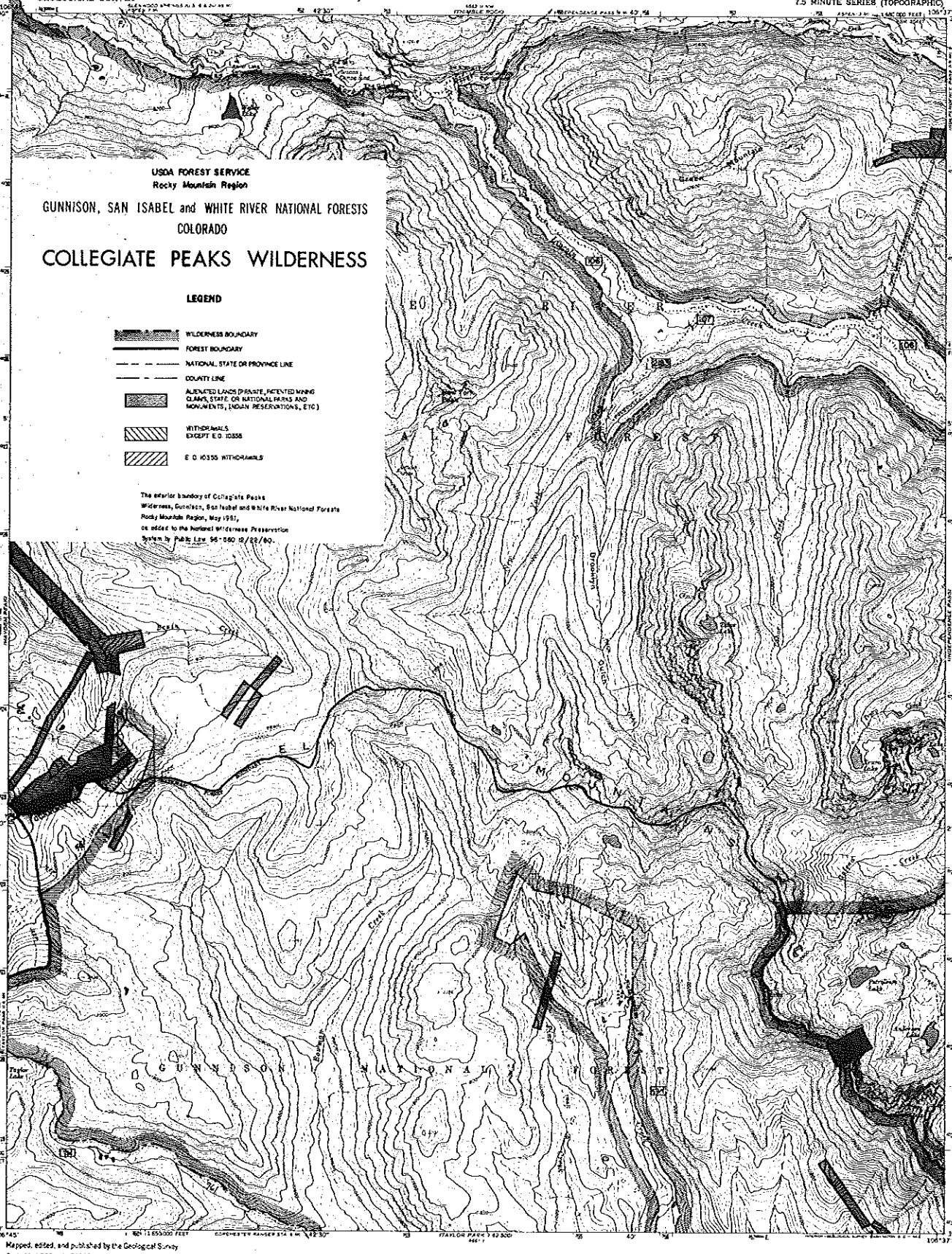

Mapped, edited, and published by the Geological Survey
Control by USGS and USC&GS
Topography by photogrammetric methods from aerial photographs taken 1958. Field checked 1959 and 1960
Polyconic projection. 1927 North American datum
10,000-foot grid based on Colorado coordinate system, central zone
1000-meter Universal Transverse Mercator grid ticks, zone 13, shown in blue
Where omitted land lines have been suspended

TRUE NORTH, MAGNETIC NORTH 9° 15' EAST

CONTOUR INTERVAL 40 FEET
DATUM IS MEAN SEA LEVEL

SCALE 1:24000

COLORADO
QUADRANGLE LOCATION

ROAD CLASSIFICATION
Light-duty ..... Unimproved dirt
State Route

Portion of this area also covered by 1:48,000 scale map Independence Pass and vicinity surveyed 1922

NEW YORK PEAK, COLO.
N3900—W10637.5/7.5
1960
AMS 4662 II SW—SERIES V897

THIS MAP COMPLIES WITH NATIONAL MAP ACCURACY STANDARDS
FOR SALE BY U. S. GEOLOGICAL SURVEY, DENVER 25, COLORADO OR WASHINGTON 25, D. C.
A FOLDER DESCRIBING TOPOGRAPHIC MAPS AND SYMBOLS IS AVAILABLE ON REQUEST

NOTE

3 OF 14

UNITED STATES
DEPARTMENT OF THE INTERIOR
GEOLOGICAL SURVEY

INDEPENDENCE PASS QUADRANGLE
COLORADO
7.5 MINUTE SERIES (TOPOGRAPHIC)

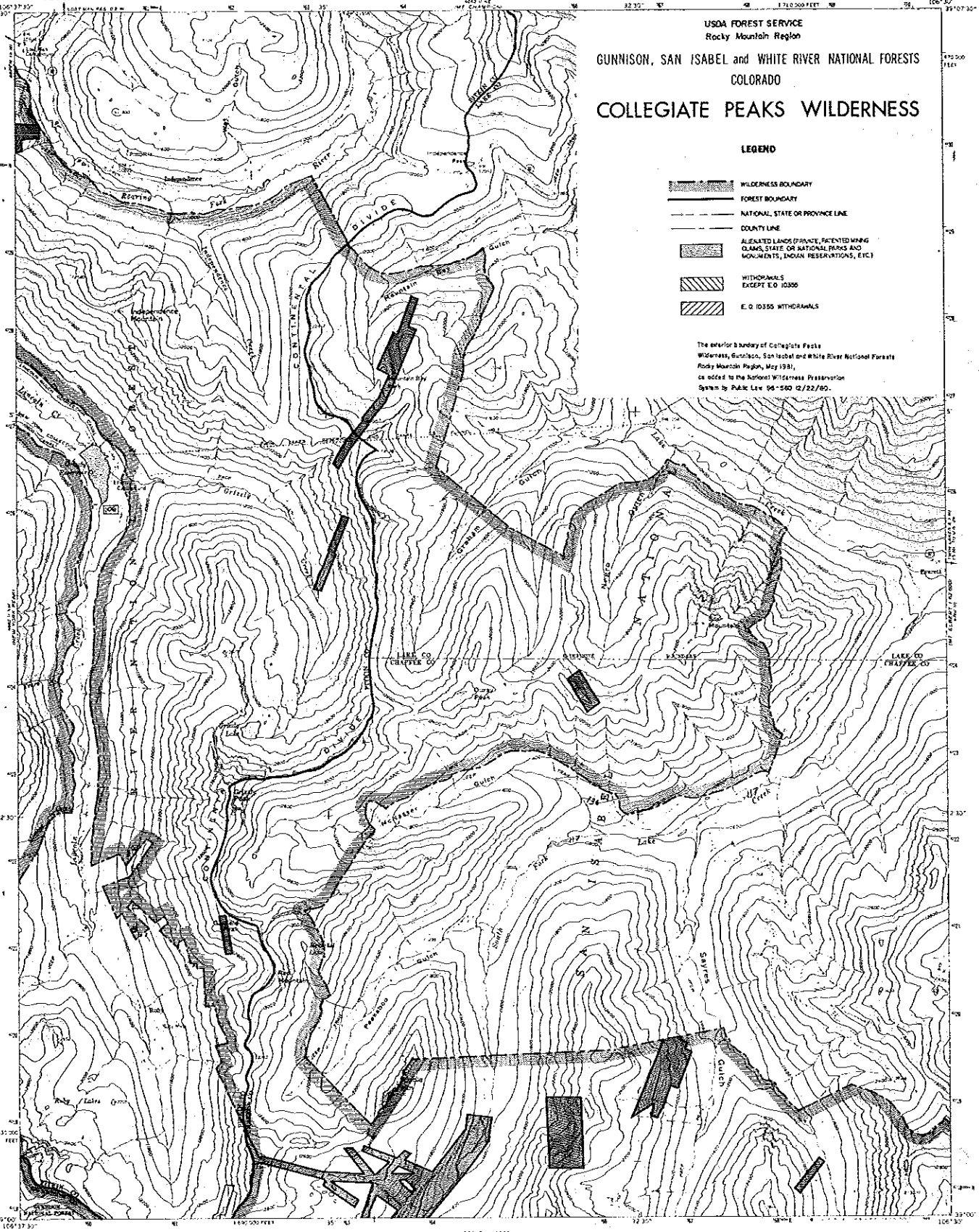
USDA FOREST SERVICE
Rocky Mountain Region
GUNNISON, SAN ISABEL and WHITE RIVER NATIONAL FORESTS
COLORADO
COLLEGIATE PEAKS WILDERNESS
LEGEND
WILDERNESS BOUNDARY
FOREST BOUNDARY
NATIONAL, STATE OR PROVINCE LINE
COUNTY LINE
ALIENATED LANDS (PRIVATE, PATENTED MINING CLAIMS, STATE OR NATIONAL PARKS AND MONUMENTS, INDIAN RESERVATIONS, ETC.)
WITHDRAWALS EXCEPT E.O. 10355
E.O. 10355 WITHDRAWALS
The exterior boundary of Collegiate Peaks Wilderness, Gunnison, San Isabel and White River National Forests Rocky Mountain Region, May 1981, as added to the National Wilderness Preservation System by Public Law 96-560 12/22/80.
CONTINENTAL DIVIDE
LAKE CO
CHAFFEE CO
Independence Mountain
Roaring Fork River
Lincoln Cr
Grizzly Gulch
Graham Gulch
Nelson Gulch
Sayres Gulch
Smith Gulch
Pearsons Gulch
Rocky Gulch
Mount Yale
Mount Princeton
Mount Antero
Mount Shavano
Tabeguache Peak
Mount Ouray
Pomeroy Mtn
Mount Hunter
Mount Belford
Mount Oxford
Mount Harvard
Mount Columbia
Mount Huron
Mount Princeton
Mount Antero
Mount Shavano
Tabeguache Peak
Mount Ouray
Pomeroy Mtn
Mount Hunter
Mount Belford
Mount Oxford
Mount Harvard
Mount Columbia
Mount Huron
Sayres Gulch
Smith Gulch
Pearsons Gulch
Rocky Gulch
Nelson Gulch
Graham Gulch
Grizzly Gulch
Lincoln Cr
Roaring Fork River
Independence Mountain
Mount Yale

UNITED STATES
DEPARTMENT OF THE INTERIOR
GEOLOGICAL SURVEY

MOUNT ELBERT QUADRANGLE
COLORADO
7.5 MINUTE SERIES (TOPOGRAPHIC)

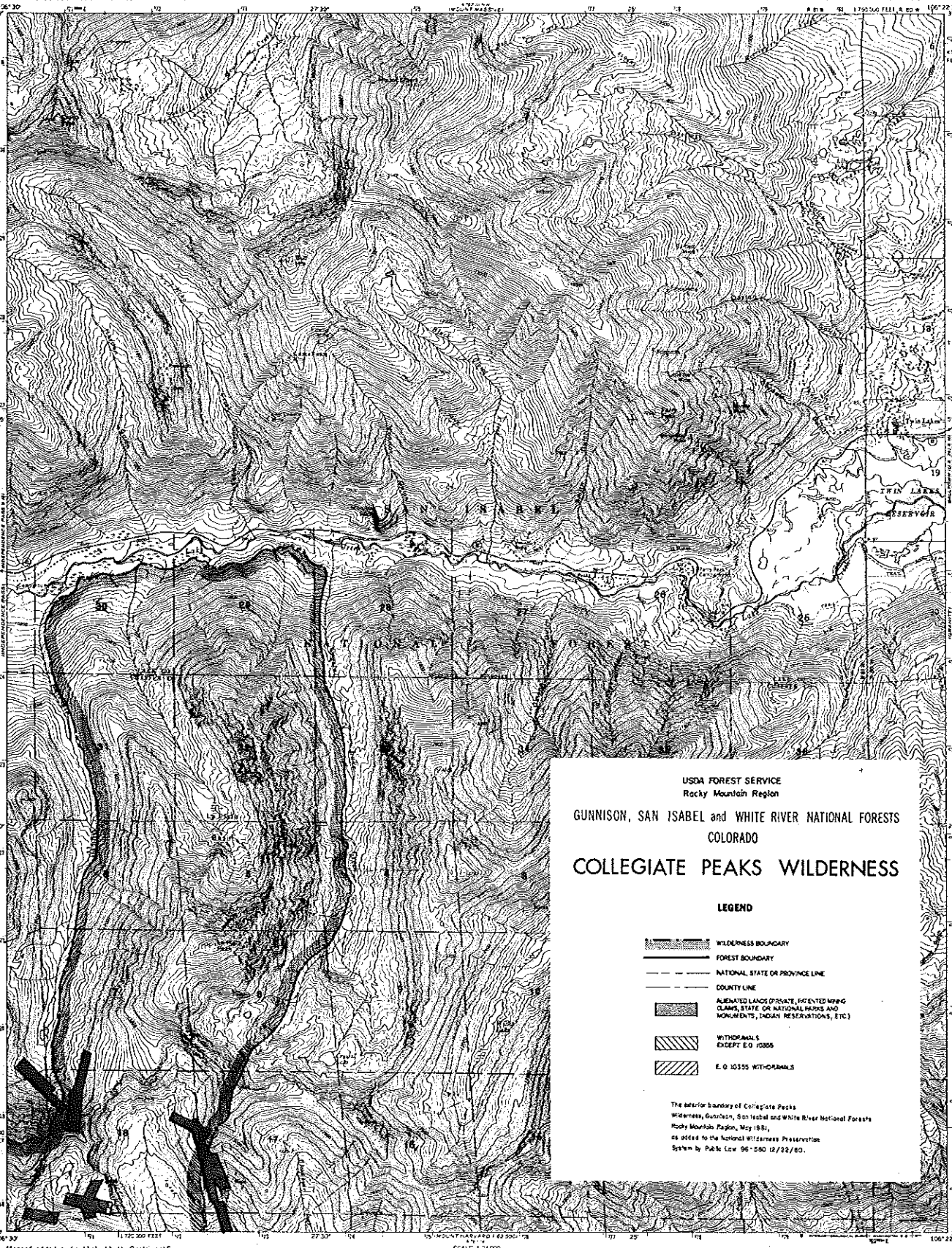

Mapped, edited, and published by the Geological Survey

Control by USGS and USC&GS

Topography by photogrammetric methods from aerial photographs taken 1964. Field checked 1967

Polyconic projection. 1927 North American datum
10,000 foot grid based on Colorado coordinate system, central zone
1000 meter Universal Transverse Mercator grid ticks, zone 13, shown in blue

Fine red dashed lines indicate selected fence lines

Certain land lines are omitted because of insufficient data

Blue hatching indicates areas to be submerged by Twin Lake Reservoir at elevation 9208 feet

UTM GRID AND 1967 MAGNETIC NORTH DECLINATION AT CENTER OF SHEET

SCALE 1:24 000

CONTOUR INTERVAL 80 FEET
DATUM IS MEAN SEA LEVEL

THIS MAP COMPLIES WITH NATIONAL MAP ACCURACY STANDARDS
FOR SALE BY U. S. GEOLOGICAL SURVEY, DENVER, COLORADO 80225, OR WASHINGTON, D. C. 20242
A FOLDER DESCRIBING TOPOGRAPHIC MAPS AND SYMBOLS IS AVAILABLE ON REQUEST

QUADRANGLE LOCATION

ROAD CLASSIFICATION
Medium-duty — Light-duty
Unimproved dirt
State Route

MOUNT ELBERT, COLO.
39 106/15 MOUNT ELBERT IS QUADRANGLE
N3900—W10622.5/7.5
1967
AMS 4760 II SW—SERIES V877

UNITED STATES
DEPARTMENT OF THE INTERIOR
GEOLOGICAL SURVEY

GRANITE QUADRANGLE
COLORADO
7.5 MINUTE SERIES (TOPOGRAPHIC)

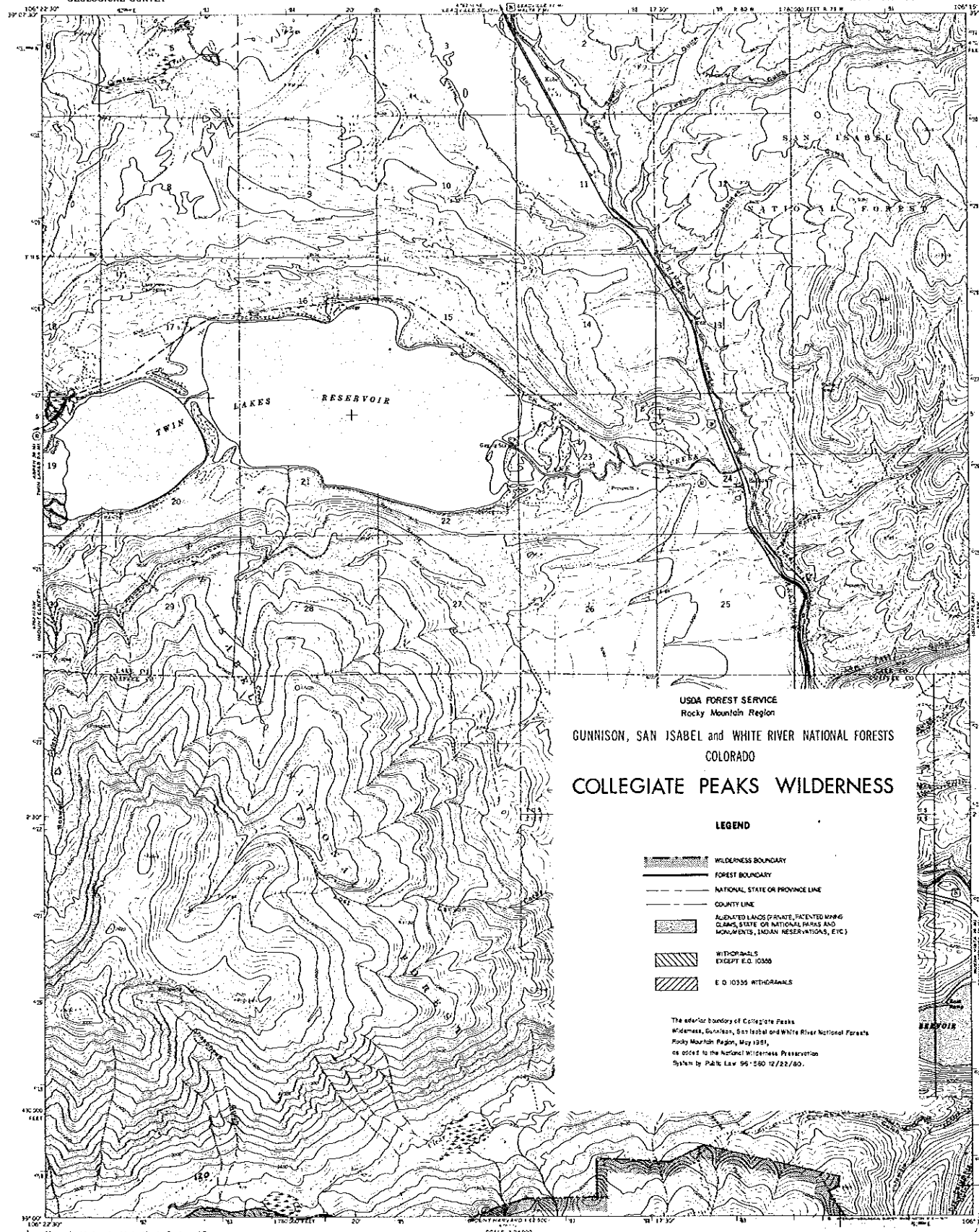

Mapped, edited, and published by the Geological Survey

Control by USGS, USC&GS, and Bureau of Reclamation

Topography by photogrammetric methods from aerial photographs taken 1966. Field checked 1967

Polyconic projection. 1927 North American datum
10 000 foot grid based on Colorado coordinate system, central zone
1000 meter Universal Transverse Mercator grid ticks, zone 13, shown in blue

Fine red dashed lines indicate selected fence lines

Contour lines are omitted because of insufficient data

Blue hatching indicates areas to be submerged by Twin Lakes Reservoir at elevation 9208 feet

SCALE 1:24 000

CONTOUR INTERVAL 40 FEET
DATUM IS MEAN SEA LEVEL

ROAD CLASSIFICATION

Heavy duty — Light duty
Medium duty — Unimproved dirt

U.S. Route — State Route

QUADRANGLE LOCATION

GRANITE, COLO.
N3900—W10615/7.5
1967

AMS 4762 III SE-SERIES V837

THIS MAP COMPLIES WITH NATIONAL MAP ACCURACY STANDARDS
FOR SALE BY U.S. GEOLOGICAL SURVEY, DENVER, COLORADO 80225, OR WASHINGTON, D.C. 20242
A FOLDER DESCRIBING TOPOGRAPHIC MAPS AND SYMBOLS IS AVAILABLE ON REQUEST

UNITED STATES
DEPARTMENT OF THE INTERIOR
GEOLOGICAL SURVEY

HARVARD LAKES QUADRANGLE
COLORADO
7.5 MINUTE SERIES (TOPOGRAPHIC)

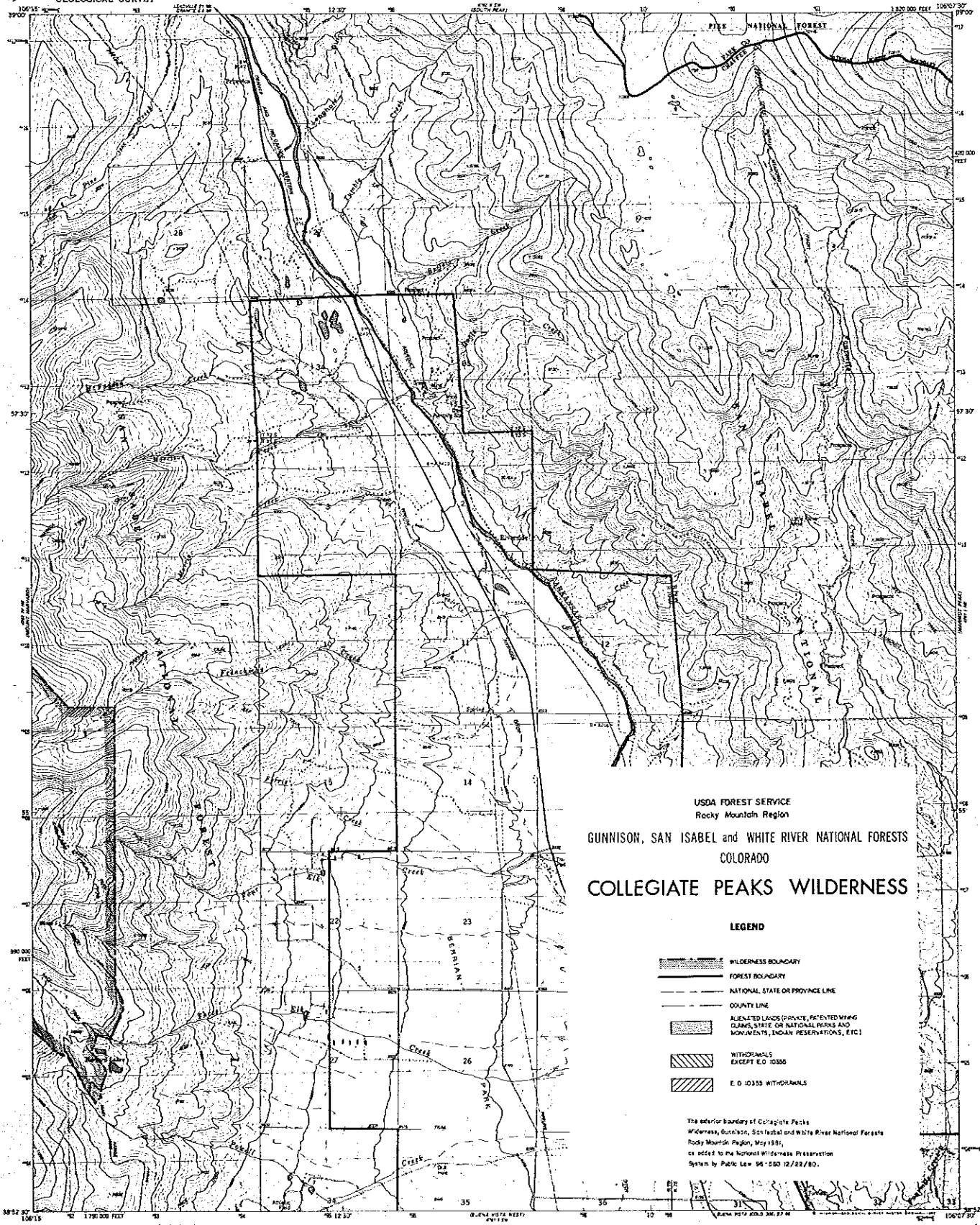

Mapped, edited, and published by the Geological Survey

Control by USGS and NOS/NOAA

Topography by photogrammetric methods from aerial photographs taken 1975. Field checked 1976. Map edited 1982

Projection and 10,000-foot grid ticks: Colorado coordinate system, central zone (Lambert conformal conic)
1000-meter Universal Transverse Mercator grid, zone 13
1927 North American datum
To place on the predicted North American Datum 1983 move the projection lines 8 meters north and 51 meters east as shown by dashed corner ticks

Fine red dashed lines indicate selected fence lines

Certain land lines are omitted because of insufficient data

There may be private inholdings within the boundaries of the National or State reservations shown on this map

UTM GRID AND 1982 MAGNETIC NORTH DECLINATION AT CENTER OF SHEET

SCALE 1:24 000

CONTOUR INTERVAL 40 FEET
NATIONAL GEODETIC VERTICAL DATUM OF 1929

THIS MAP COMPLIES WITH NATIONAL MAP ACCURACY STANDARDS
FOR SALE BY U. S. GEOLOGICAL SURVEY, DENVER, COLORADO 80225, OR RESTON, VIRGINIA 22092
A FOLDER DESCRIBING TOPOGRAPHIC MAPS AND SYMBOLS IS AVAILABLE ON REQUEST

COLORADO
QUADRANGLE LOCATION

ROAD CLASSIFICATION

Primary highway, hard surface — Light-duty road, hard or improved surface
Secondary highway, hard surface — Unimproved road
Interstate Route — U. S. Route — State Route

HARVARD LAKES, COLO.
N3652.5—W10607.5/7.5
1982

DMA 4761 I NW—SERIES V877

NOTE:
These proofs are sent for your review and comment. Please sign → SIGNATURE

UNITED STATES
DEPARTMENT OF THE INTERIOR
GEOLOGICAL SURVEY

MOUNT HARVARD QUADRANGLE
COLORADO
7.5 MINUTE SERIES (TOPOGRAPHIC)

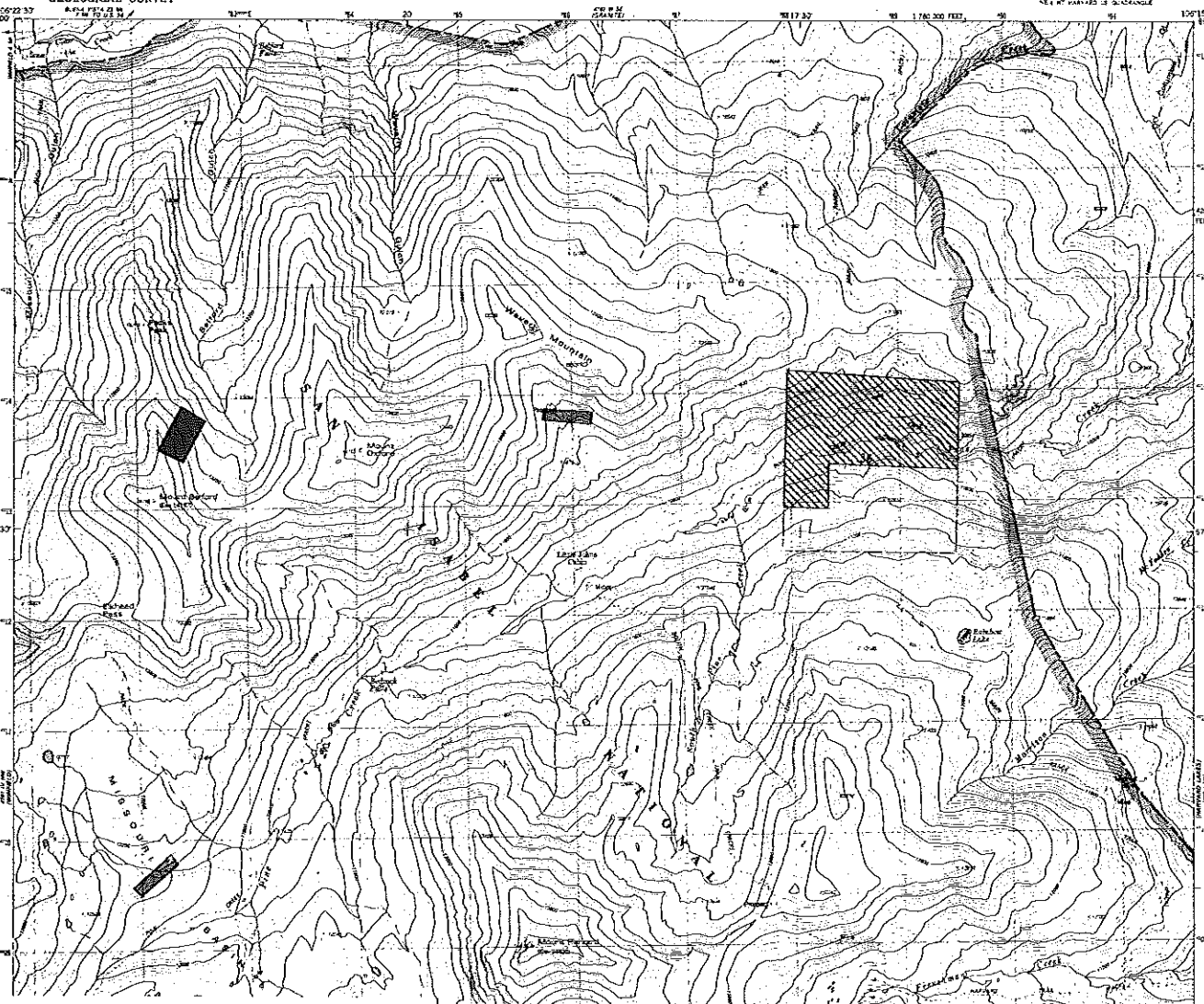

USDA FOREST SERVICE
Rocky Mountain Region

GUNNISON, SAN ISABEL and WHITE RIVER NATIONAL FORESTS
COLORADO

COLLEGIATE PEAKS WILDERNESS

LEGEND

- WILDERNESS BOUNDARY
- FOREST BOUNDARY
- NATIONAL, STATE OR PROVINCE LINE
- COUNTY LINE
- ALIENATED LANDS (PRIVATE, PATENTED MINING CLAIMS, STATE OR NATIONAL PARKS AND MONUMENTS, INDIAN RESERVATIONS, ETC.)
- WITHDRAWALS EXCEPT E.O. 10355
- E.O. 10355 WITHDRAWALS

The exterior boundary of Collegiate Peaks Wilderness, Gunnison, San Isabel and White River National Forests, Rocky Mountain Region, May 1981, is added to the National Wilderness Preservation System by Public Law 96-560 12/22/80.

Mapped, edited, and published by the Geological Survey

Control by USGS and NOS/NOAA

Topography by photogrammetric methods from aerial photographs taken 1975. Field checked 1976. Map edited 1982

Projection and 10,000-foot grid ticks: Colorado coordinate system, central zone (Lambert conformal conic)
1000-meter Universal Transverse Mercator grid, zone 13
1927 North American datum
To place on the predicted North American Datum 1983 move the projection lines 4 meters north and 51 meters east as shown by dashed corner ticks

Land lines are omitted because of insufficient data

There may be private inholdings within the boundaries of the National or State reservations shown on this map

SCALE 1:24 000

CONTOUR INTERVAL 40 FEET
NATIONAL GEODETIC VERTICAL DATUM OF 1929

ROAD CLASSIFICATION
Primary highway, hard surface — Light duty road, hard or improved surface
Secondary highway, hard surface — Unimproved road
Interstate Route — U.S. Route — State Route

THIS MAP COMPLIES WITH NATIONAL MAP ACCURACY STANDARDS
FOR SALE BY U.S. GEOLOGICAL SURVEY, DENVER, COLORADO 80225, OR RESTON, VIRGINIA 22092
A FOLDER DESCRIBING TOPOGRAPHIC MAPS AND SYMBOLS IS AVAILABLE ON REQUEST

MOUNT HARVARD, COLO.
NE/4 MT. HARVARD 15' QUADRANGLE
38052.5'-106°15'7.5"
1982

DMA 4761 IV NE-SERIES V897

NOTE:
These proofs are sent for your review and comment. Please sign and return your marked copy within ten days using the enclosed → SIGNATURE

TOP

UNITED STATES
DEPARTMENT OF THE INTERIOR
GEOLOGICAL SURVEY

WINFIELD QUADRANGLE
COLORADO
7.5 MINUTE SERIES (TOPOGRAPHIC)

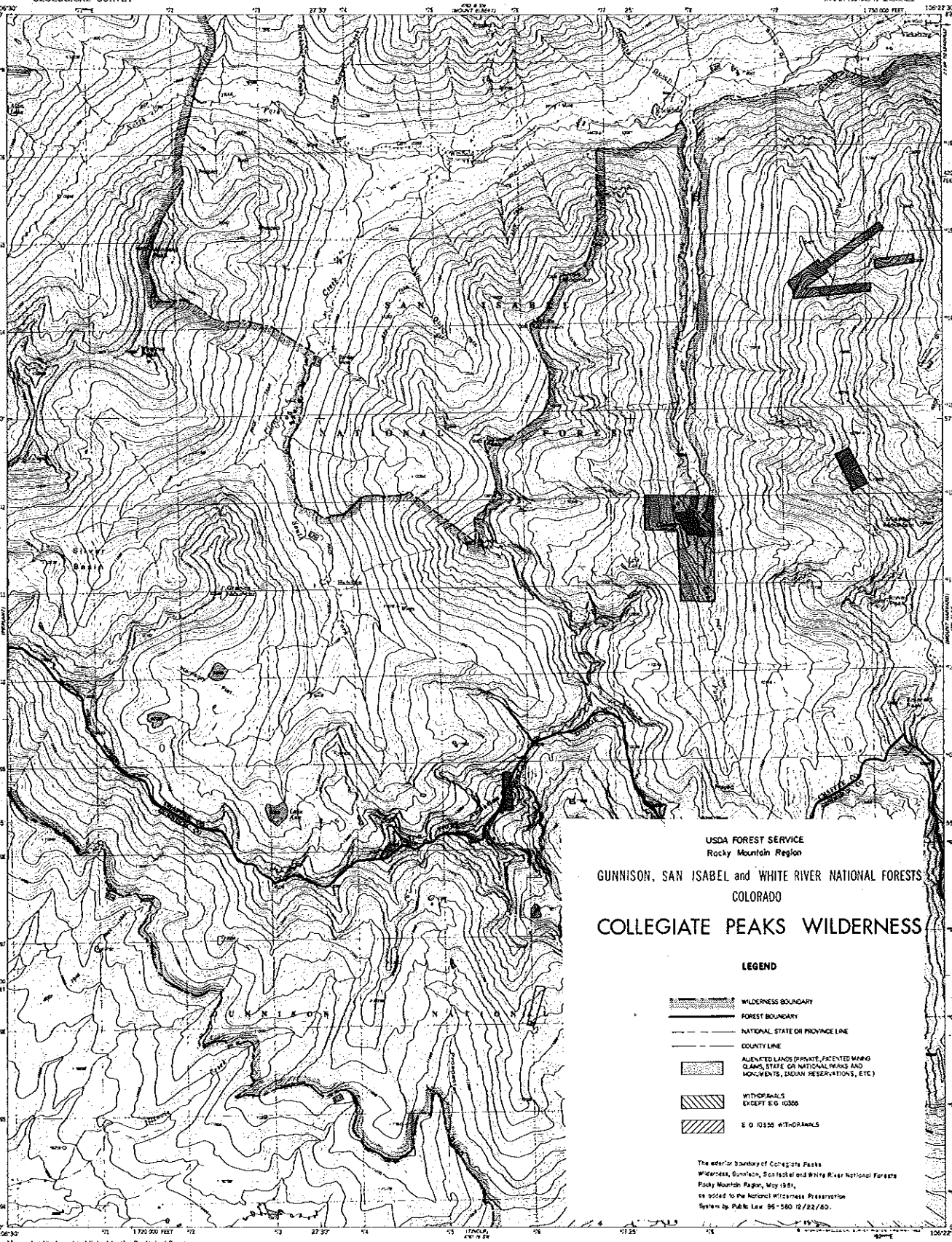

Mapped, edited, and published by the Geological Survey

Control by USGS and NOS/NOAA

Topography by photogrammetric methods from aerial photographs taken 1975. Field checked 1978. Map edited 1982

Projection and 10,000-foot grid ticks: Colorado coordinate system, central zone (Lambert conformal conic)
1000-meter Universal Transverse Mercator grid, zone 13
1927 North American datum
To place on the predicted North American Datum 1983 move the projection lines 4 meters north and 51 meters east as shown by dashed corner ticks

Land lines are omitted because of insufficient data

There may be private inholdings within the boundaries of the National or State reservations shown on this map

SCALE 1:24 000

CONTOUR INTERVAL 40 FEET
NATIONAL GEODETIC VERTICAL DATUM OF 1929

THIS MAP COMPLIES WITH NATIONAL MAP ACCURACY STANDARDS
FOR SALE BY U.S. GEOLOGICAL SURVEY, DENVER, COLORADO 80225, OR RESTON, VIRGINIA 22092
A FOLDER DESCRIBING TOPOGRAPHIC MAPS AND SYMBOLS IS AVAILABLE ON REQUEST

ROAD CLASSIFICATION
Primary highway, hard surface — Light-duty road, hard or improved surface
Secondary highway, hard surface — Unimproved road
Interstate Route — U.S. Route — State Route

WINFIELD, COLO.
NW/4 MT HARVARD 15' QUADRANGLE
N3852.5—W10622.5/7.5
1982

DMA 6781 IV NW—SERIES V837

NOTE:
These proofs are sent for your review and comment. Please sign and return your marked copy within ten days using the enclosed self-addressed and stamped envelope. If no comments, both copies may be retained for your use.

SIGNATURE

ADDRESS

UNITED STATES
DEPARTMENT OF THE INTERIOR
GEOLOGICAL SURVEY

PIEPLANT QUADRANGLE
COLORADO
7.5 MINUTE SERIES (TOPOGRAPHIC)

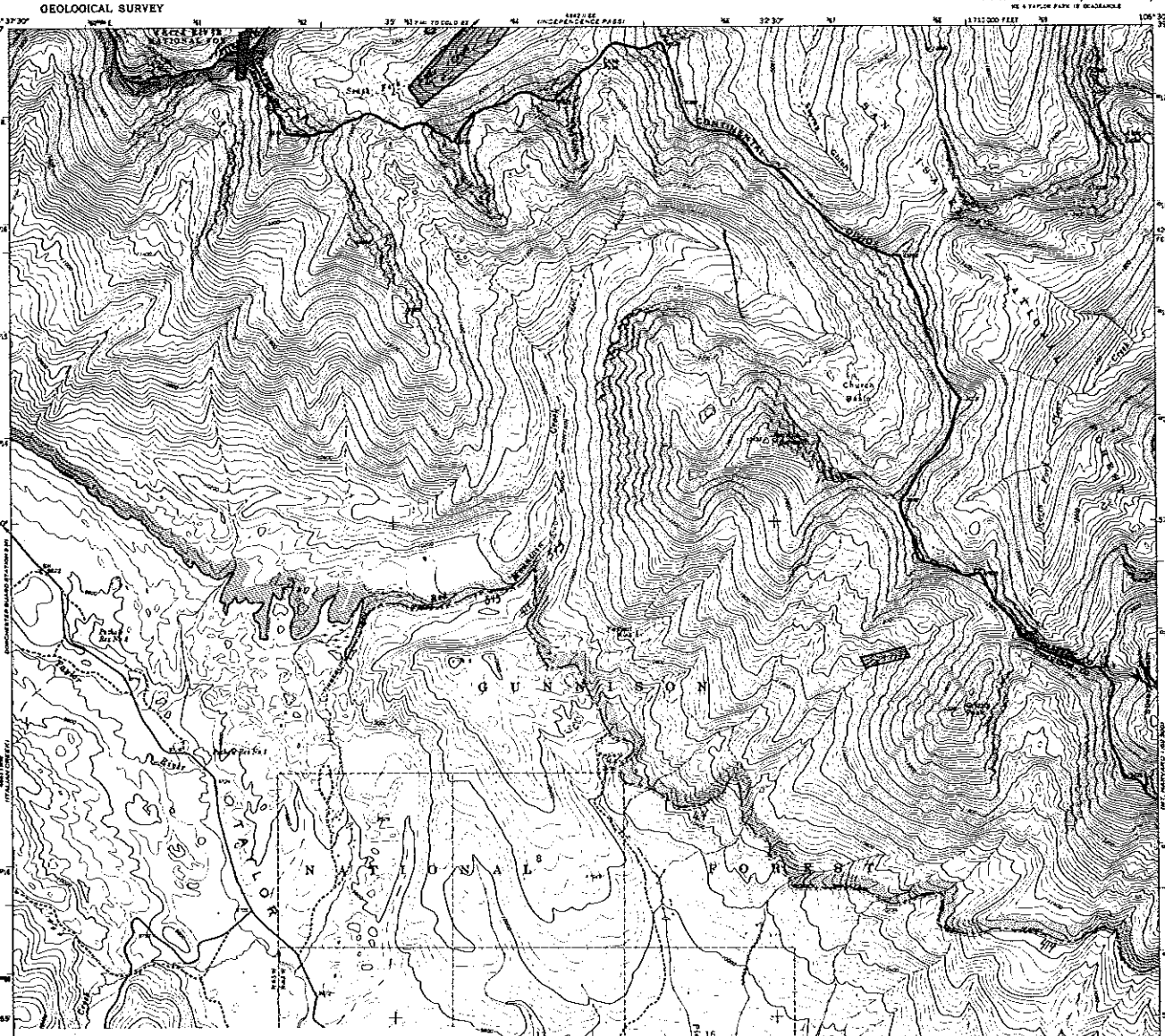
GUNNISON
NATIONAL FOREST
TAYLOR
Chalk Creek
Tincup
Hancock
Pieplant
Tincup Creek
Taylor River
Taylor Park Reservoir
Taylor Park Dam
Taylor Park Trading Post
Taylor Park Ranger Station
Taylor Park Campground
Taylor Park Lodge
Taylor Park Airstrip
Taylor Park Campground
Taylor Park Campground
Taylor Park Campground

UNITED STATES
DEPARTMENT OF THE INTERIOR
GEOLOGICAL SURVEY

ITALIAN CREEK QUADRANGLE
COLORADO—GUNNISON CO.
7.5 MINUTE SERIES (TOPOGRAPHIC)



USDA FOREST SERVICE
Rocky Mountain Region

GUNNISON, SAN ISABEL and WHITE RIVER NATIONAL FORESTS
COLORADO

COLLEGIATE PEAKS WILDERNESS

LEGEND

- WILDERNESS BOUNDARY
- FOREST BOUNDARY
- NATIONAL, STATE OR PROVINCE LINE
- COUNTY LINE
- ALIENATED LANDS (PRIVATE, PATENTED MINING CLAIMS, STATE OR NATIONAL PARKS AND MONUMENTS, INDIAN RESERVATIONS, ETC.)
- WITHDRAWALS EXCEPT E.O. 10355
- E.O. 10355 WITHDRAWALS

The exterior boundary of Collegiate Peaks Wilderness, Gunnison, San Isabel and White River National Forests Rocky Mountain Region, May 1981, as added to the National Wilderness Preservation System by Public Law 96-560 12/22/80.

Mapped, edited, and published by the Geological Survey
Control by USGS and USC&GS
Topography by photogrammetric methods from aerial photographs taken 1964 and 1966. Field checked 1967
Polyconic projection. 1927 North American datum
10,000-foot grid based on Colorado coordinate system, central zone
1000-meter Universal Transverse Mercator grid ticks, zone 13, shown in blue
Land lines are omitted because of insufficient data

SCALE 1:24 000

CONTOUR INTERVAL 40 FEET
DATUM IS MEAN SEA LEVEL

ROAD CLASSIFICATION
Light-duty ——— Unimproved dirt - - - - - -

ITALIAN CREEK, COLO.
N3852.5—W10637.5/7.5
1967
AMS 4661 I NW—SERIES V897

110F14

THIS MAP COMPLIES WITH NATIONAL MAP ACCURACY STANDARDS
FOR SALE BY U.S. GEOLOGICAL SURVEY, DENVER, COLORADO 80225, OR WASHINGTON, D.C. 20242
A FOLDER DESCRIBING TOPOGRAPHIC MAPS AND SYMBOLS IS AVAILABLE ON REQUEST

UNITED STATES
DEPARTMENT OF THE INTERIOR
GEOLOGICAL SURVEY

TINCUP QUADRANGLE
COLORADO
7.5 MINUTE SERIES (TOPOGRAPHIC)

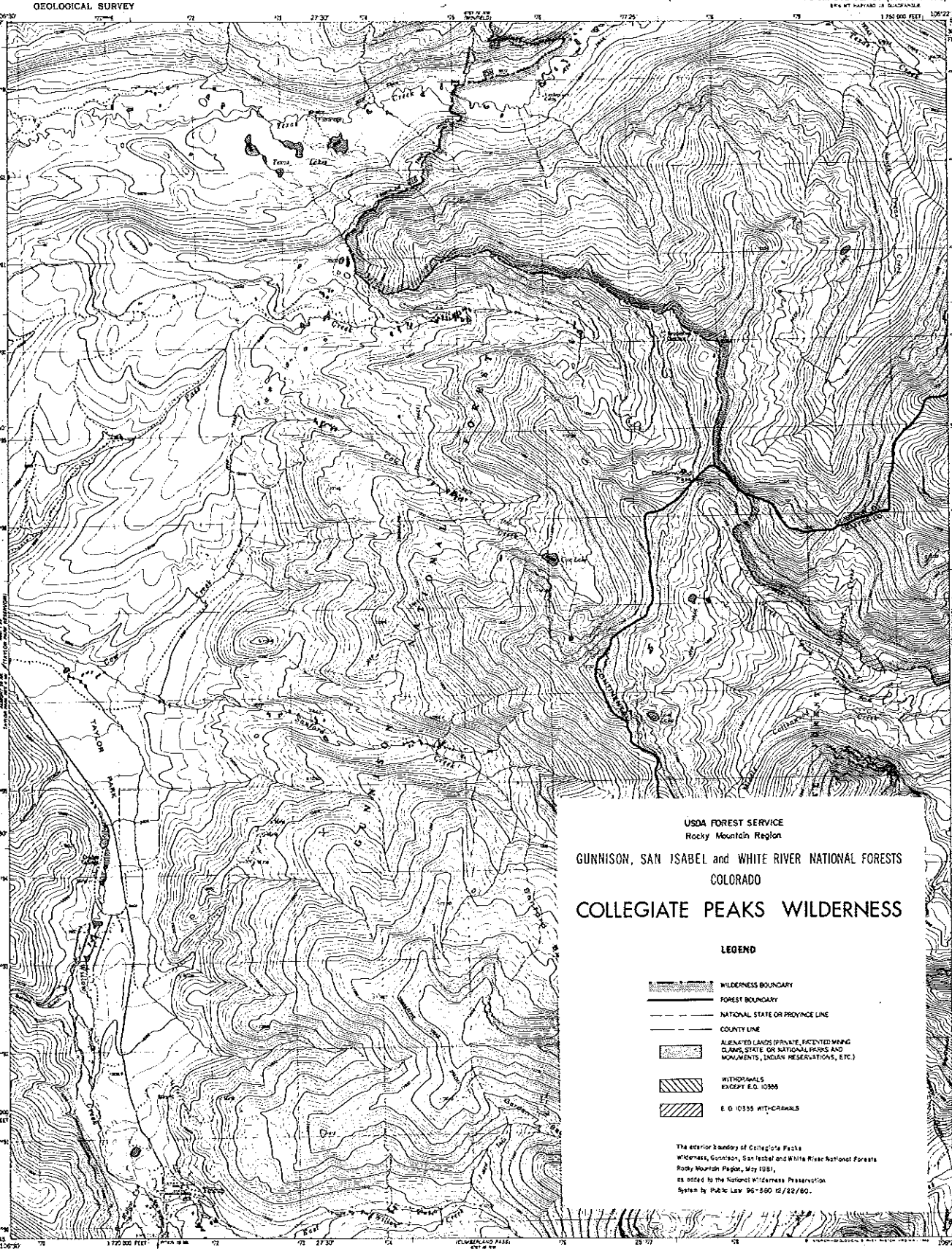

Mapped, edited, and published by the Geological Survey

Control by USGS and NOS/NOAA

Topography by photogrammetric methods from aerial photographs taken 1975. Field checked 1976. Map edited 1982

Projection and 10,000-foot grid ticks: Colorado coordinate system, central zone (Lambert conformal conic)
1000-meter Universal Transverse Mercator grid: zone 13
1927 North American datum
To place on the predicted North American Datum 1983 move the projection lines 4 meters north and 51 meters east as shown by dashed corner ticks

Land lines are omitted because of insufficient data

Fine red dashed lines indicate selected fence lines

There may be private inholdings within the boundaries of the National or State reservations shown on this map

SCALE 1:24 000

CONTOUR INTERVAL 40 FEET
NATIONAL GEODETIC VERTICAL DATUM OF 1929

THIS MAP COMPLIES WITH NATIONAL MAP ACCURACY STANDARDS
FOR SALE BY U.S. GEOLOGICAL SURVEY, DENVER, COLORADO 80225, OR RESTON, VIRGINIA 22092
A FOLDER DESCRIBING TOPOGRAPHIC MAPS AND SYMBOLS IS AVAILABLE ON REQUEST

ROAD CLASSIFICATION
Primary highway, hard surface — Light-duty road, hard or improved surface
Secondary highway, hard surface — Unimproved road
Interstate Route — U.S. Route — State Route

TINCUP, COLO.
38°45' 106°22'57.5"
1982
DMA 4781 IV SW-SERIES V877

NOTE:
These proofs are sent for your review and comment. Please sign and return your marked copy within ten days using the enclosed self-addressed and stamped envelope. If no comments, both copies may be retained for your use.

SIGNATURE _____

ADDRESS _____

UNITED STATES
DEPARTMENT OF THE INTERIOR
GEOLOGICAL SURVEY

MOUNT YALE QUADRANGLE
COLORADO
7.5 MINUTE SERIES (TOPOGRAPHIC)

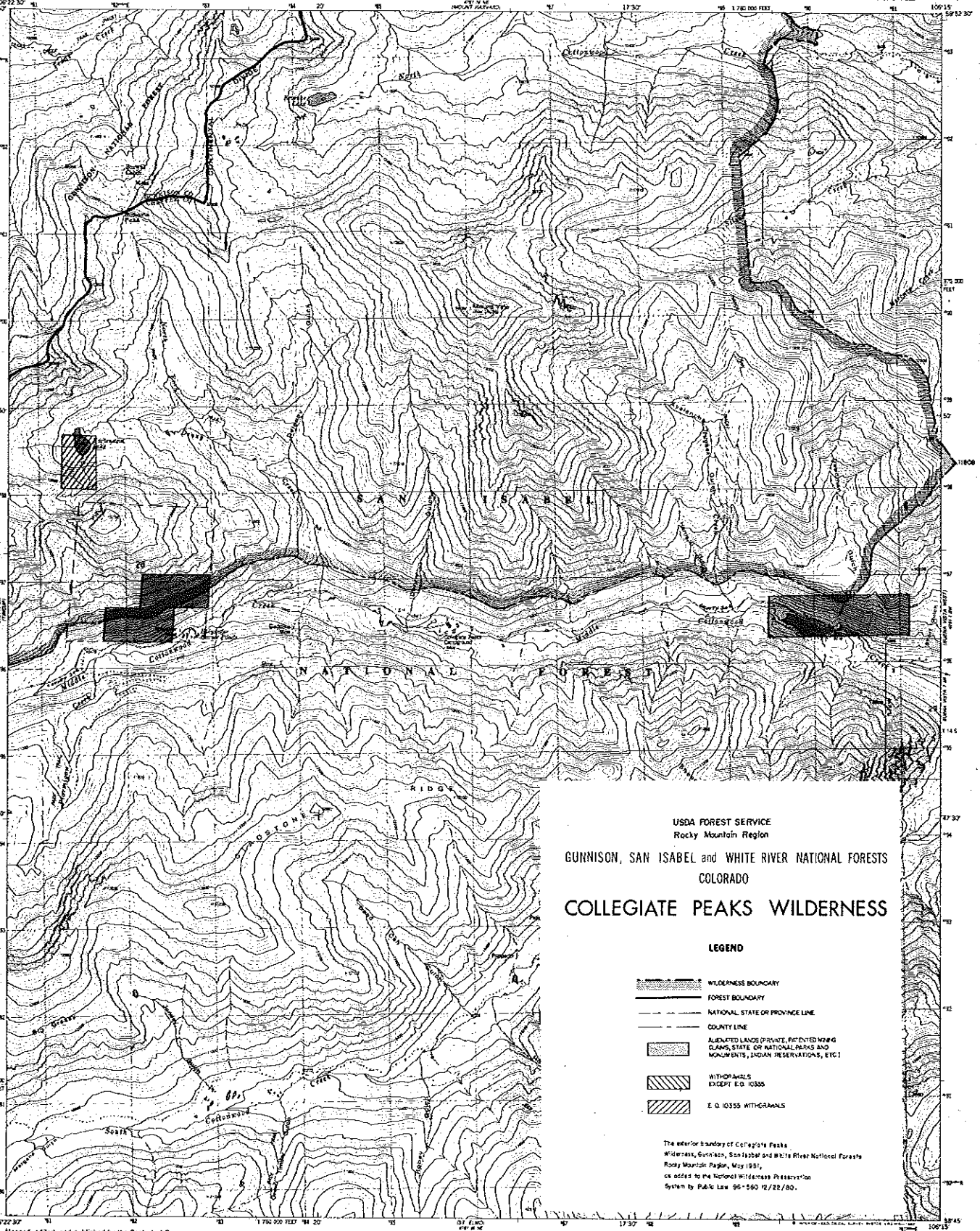
SAN ISABEL
NATIONAL FOREST
RIDGE
Cottonwood
Creek
Middle
South
North
Fork
Pass
Gunnison National Forest
Gunnison
Nathrop
Buena Vista
Cottonwood Pass
Cottonwood Creek
Cottonwood Lake
Mount Yale
Mount Harvard
Mount Princeton
Mount Antero
Chaffee County
Gunnison County
Lake County
Pitkin County
Saguache County
Fremont County
Park County
Chaffee County Park
Cottonwood Pass Campground
Cottonwood Creek Campground
Cottonwood Lake Campground
Cottonwood Creek Campground
Cottonwood Creek Campground
Cottonwood Creek

UNITED STATES
DEPARTMENT OF THE INTERIOR
GEOLOGICAL SURVEY

BUENA VISTA WEST QUADRANGLE
COLORADO-CHAFFEE CO.
7.5 MINUTE SERIES (TOPOGRAPHIC)

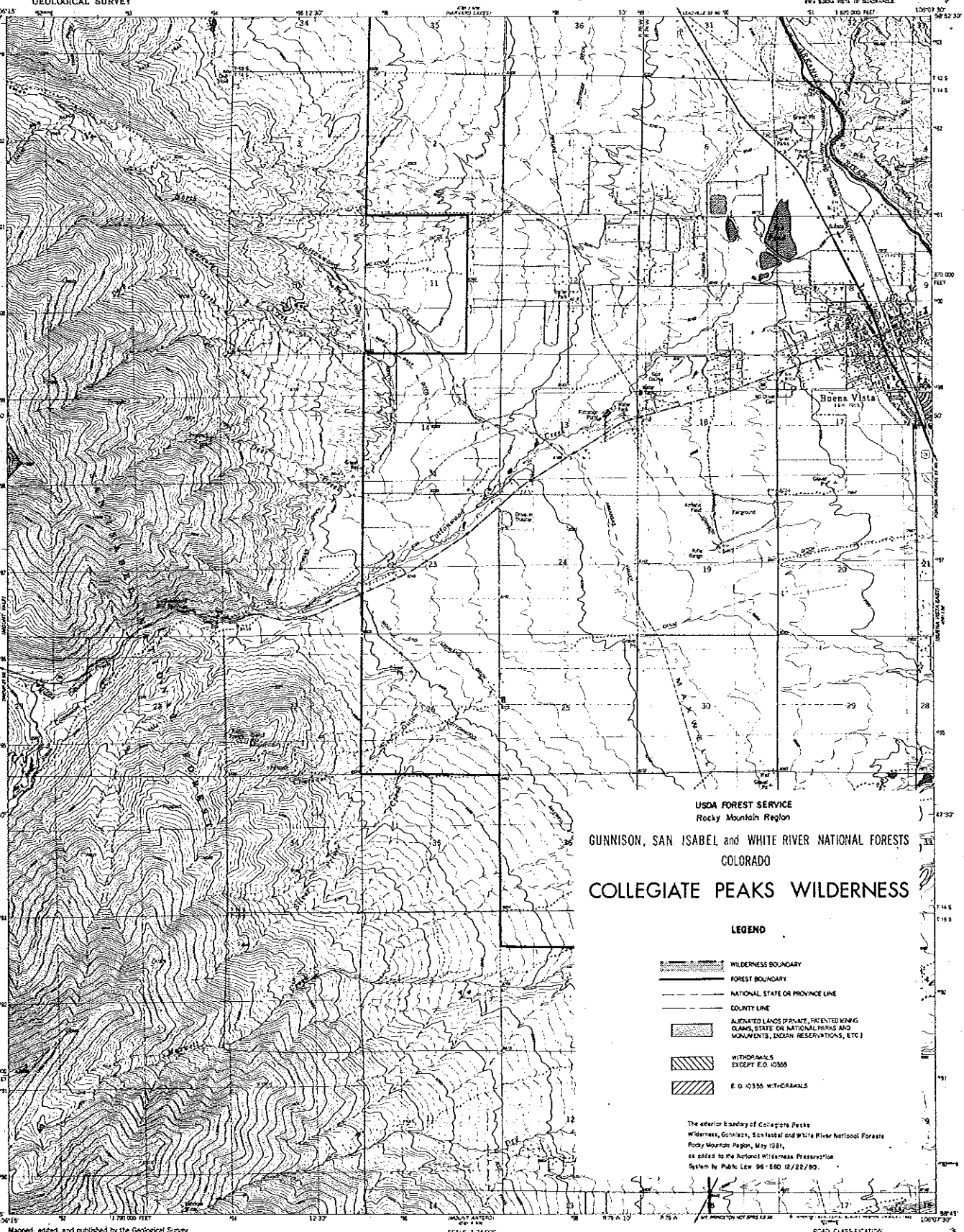

USDA FOREST SERVICE
Rocky Mountain Region

GUNNISON, SAN ISABEL and WHITE RIVER NATIONAL FORESTS
COLORADO

COLLEGIATE PEAKS WILDERNESS

LEGEND

- WILDERNESS BOUNDARY
- FOREST BOUNDARY
- NATIONAL, STATE OR PROVINCE LINE
- COUNTY LINE
- ALIENATED LANDS (PRIVATE, PATENTED MINING CLAIMS, STATE OR NATIONAL PARKS AND MONUMENTS, INDIAN RESERVATIONS, ETC.)
- WITHDRAWALS EXCEPT E.O. 10355
- E.O. 10355 WITHDRAWALS

The exterior boundary of Collegiate Peaks Wilderness, Gunnison, San Isabel and White River National Forests Rocky Mountain Region, May 1981, as added to the National Wilderness Preservation System by Public Law 96-560 12/22/80.

Mapped, edited, and published by the Geological Survey

Control by USGS and NOS/NOAA

Topography by photogrammetric methods from aerial photographs taken 1975. Field checked 1976. Map edited 1982

Projection and 10,000-foot grid ticks: Colorado coordinate system, central zone (Lambert conformal conic)
1000-meter Universal Transverse Mercator grid, zone 13
1927 North American datum
To place on the predicted North American Datum 1983 move the projection lines 4 meters north and 51 meters east as shown by dashed corner ticks

Fine red dashed lines indicate selected fence lines

Certain land lines omitted because of insufficient data

There may be private inholdings within the boundaries of the National or State reservations shown on this map

UTM GRID AND 1982 MAGNETIC NORTH DECLINATION AT CENTER OF SHEET

SCALE 1:24 000

CONTOUR INTERVAL 40 FEET
NATIONAL GEODETIC VERTICAL DATUM OF 1929

THIS MAP COMPLIES WITH NATIONAL MAP ACCURACY STANDARDS
FOR SALE BY U. S. GEOLOGICAL SURVEY, DENVER, COLORADO 80225, OR RESTON, VIRGINIA 22092
A FOLDER DESCRIBING TOPOGRAPHIC MAPS AND SYMBOLS IS AVAILABLE ON REQUEST

COLORADO
QUADRANGLE LOCATION

ROAD CLASSIFICATION
Primary highway, hard surface — Light-duty road, hard or improved surface
Secondary highway, hard surface — Unimproved road
Interstate Route — U. S. Route — State Route

BUENA VISTA WEST, COLO.
N3845-W10607.5/7.5
1982
DMA 4761 I SW-SERIES V797

NOTE:
These proofs are sent for your review and comment. Please sign and return your marked copy within ten days using the enclosed self-addressed and stamped envelope. If no comments, both copies may be retained for your use.

SIGNATURE _____
ADDRESS _____