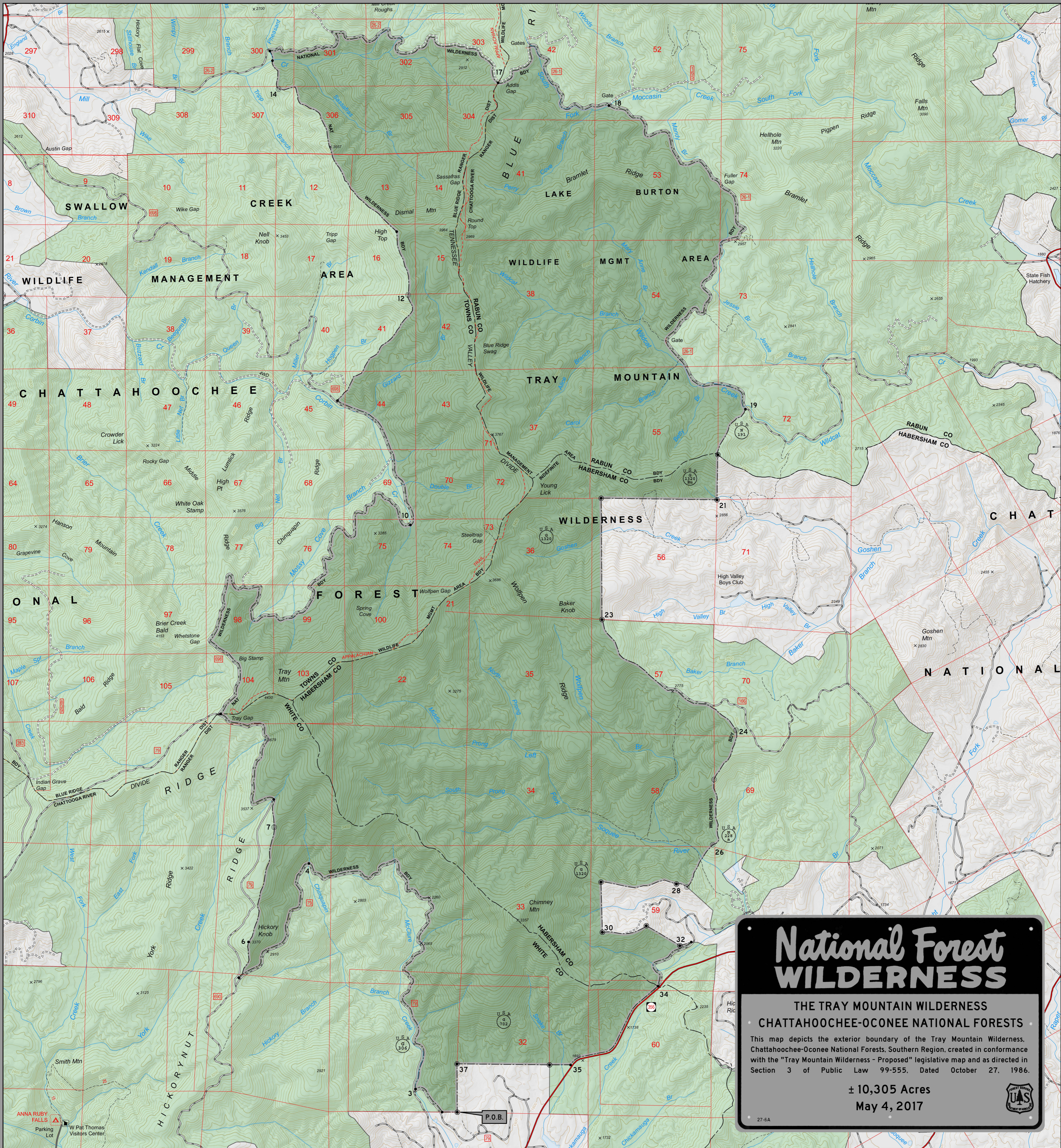


TRAY MOUNTAIN WILDERNESS




National Forest WILDERNESS

THE TRAY MOUNTAIN WILDERNESS
CHATTAHOOCHEE-OCONEE NATIONAL FORESTS

This map depicts the exterior boundary of the Tray Mountain Wilderness, Chattahoochee-Oconee National Forests, Southern Region, created in conformance with the "Tray Mountain Wilderness - Proposed" legislative map and as directed in Section 3 of Public Law 99-555, Dated October 27, 1986.


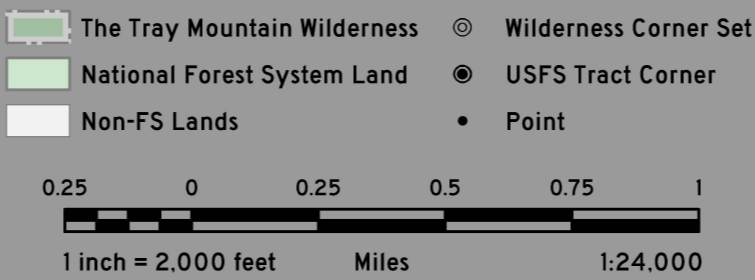
± 10,305 Acres
May 4, 2017



Disclaimer

This map generally depicts the location of National Forest System Lands. The USDA Forest Service makes no warranty, expressed or implied regarding the data displayed on this map, and reserves the right to correct, update, modify, or replace this information without notification.

Sheet 1 of 1
Blue Ridge and Chattooga River
Ranger Districts
U.S. Congressional District - 09
Habersham, Rabun, Towns, and
White Counties

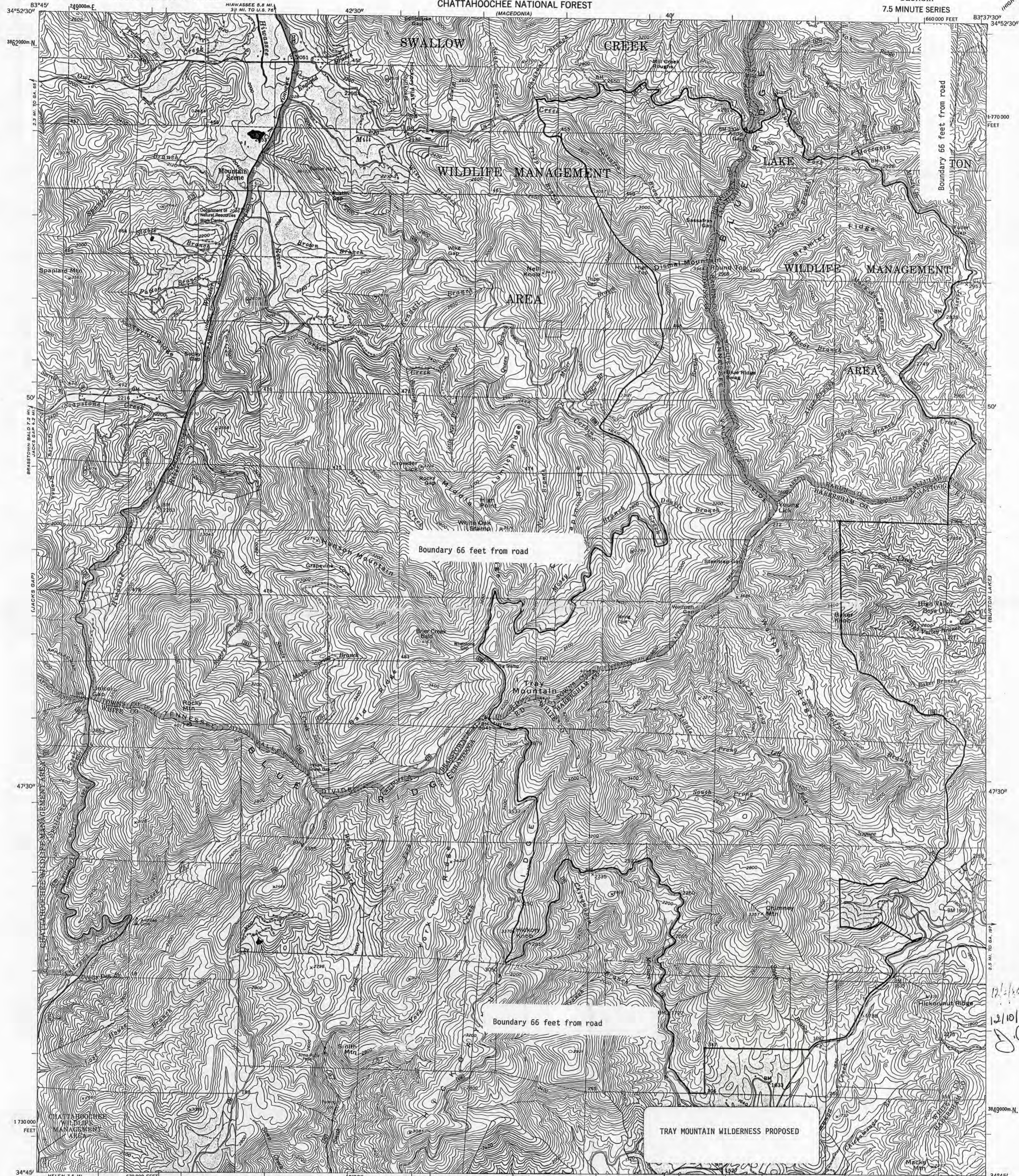


- Notes**
- See boundary description for metes and bounds, and corner information.
 - Boundary between corners 6 and 8 is along a line marked to FS Wilderness standards on May 3-4, 2017.
 - Background data is FS Topo, supplemented with Forest Service ownership and boundary data from the Lands Status Records System.
 - Compiled by the Chattahoochee-Oconee National Forests.
 - Drawn by Kurt Rardin, Forest Land Surveyor.
 - Copies of this map are available for public inspection at the office of the Regional Forester, Southern Region, Atlanta, GA.


UNITED STATES
DEPARTMENT OF THE INTERIOR
GEOLOGICAL SURVEY
MODIFIED FOR USDA FOREST SERVICE USE

TRAY MOUNTAIN QUADRANGLE
GEORGIA
7.5 MINUTE SERIES

CHATTAHOOCHEE NATIONAL FOREST




Base map prepared by the Geological Survey
Control by USGS, USC&GS, TVA, and Georgia Geodetic Survey
Topography from aerial photographs by photogrammetric methods
Aerial photographs taken 1947. Field check 1957
Polyconic projection. 1927 North American datum
10,000-foot grid based on Georgia coordinate system,
west zone
1000-meter Universal Transverse Mercator grid ticks,
zone 17.
Modification to USGS base map by the Geomatrix
Service Center from 1980 aerial photography and
1983 correction guides furnished by the Southern Region
FOREST SUPERVISOR'S HEADQUARTERS
GAINESVILLE, GEORGIA



CONTOUR INTERVAL 40 FEET
National Geodetic Vertical Datum of 1929

- | | | |
|--|-----------------------------------|-----------------------|
| NATIONAL FOREST BOUNDARY | HEAVY DUTY ROAD | U.S. HIGHWAY |
| Non-Forest Service Land within
proclaimed boundary as of 1983 | MEDIUM DUTY ROAD | STATE HIGHWAY |
| GEORGIA STATE LAND LOT SYSTEM | IMPROVED ROAD | COUNTY ROAD |
| District Line | UNIMPROVED ROAD | FOREST HIGHWAY |
| Lot Line | TRAIL | FOREST ROAD |
| Unreliable Line | Barrier | FOREST TRAIL |
| 2919 Class A Corner and Number
Road, Location Approximate | Trail Location Approximate | |



TRAY MOUNTAIN, GA.
N3445-W8337.5/7.5
1979
DMA 4253 IV SW-SERIES V845

12/10/86
J.O.