

Sheet 1 of 4

Presque Isle River Wild and Scenic River Corridor - Overview

Legislative Map Public Law 102-249,
Michigan Scenic River Act of 1991

20,245 Acres T44N R42W, T45N R42-44W, T46N R43-44W,
T47N R43-44W, T48-49N R44W, Michigan Meridian,
Gogebic and Ontonagon Counties, Michigan

U.S. Forest Service - Eastern Region - Ottawa National Forest
U.S. Congressional District 1

Copies of this map are available for public inspection in the
Office of the Regional Forester, Eastern Region, Milwaukee, WI.

Disclaimer

The USDA Forest Service makes no warranty, expressed or implied, regarding the data displayed on this map, and reserves the right to correct, update, modify, or replace this information without notification.

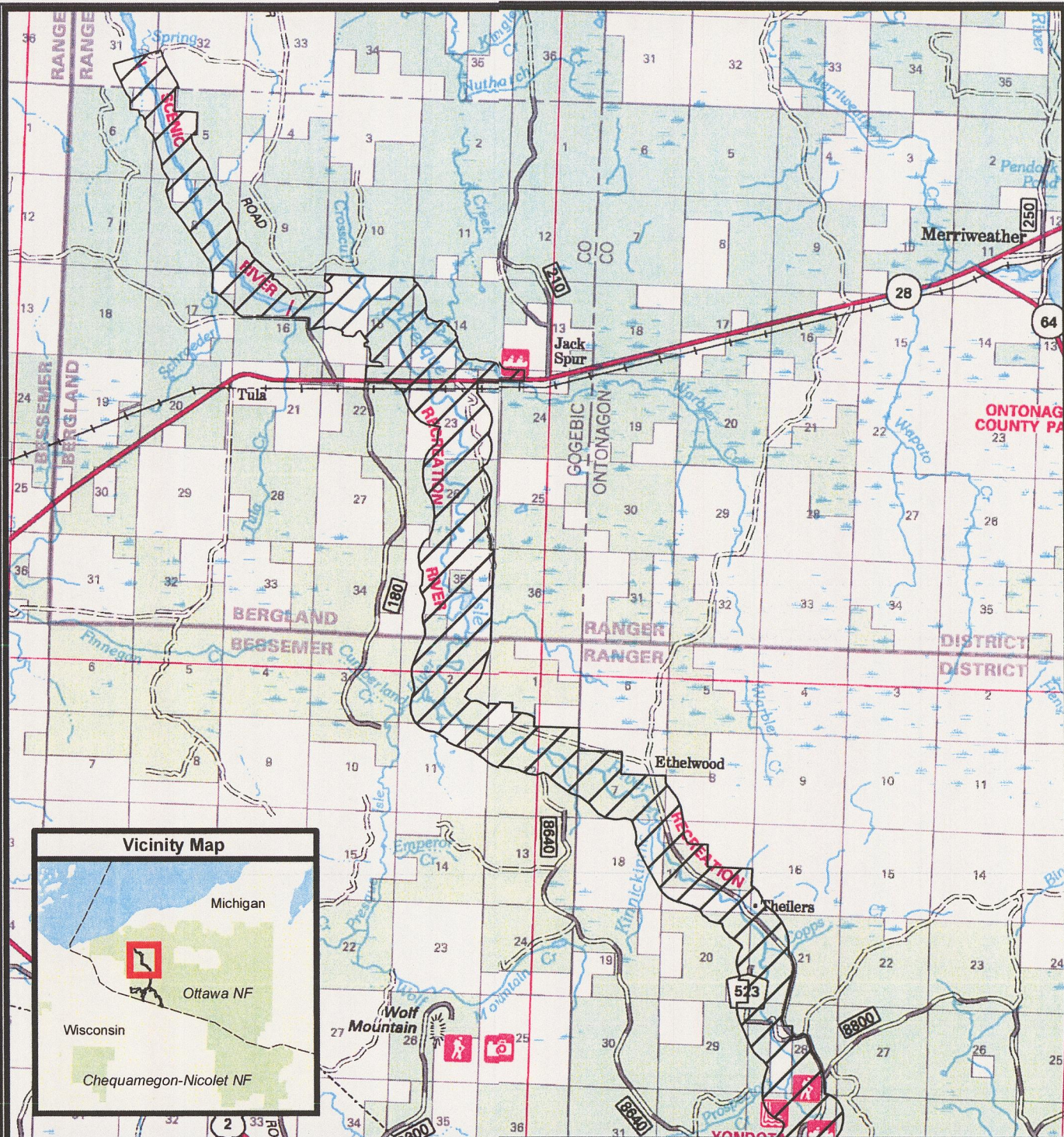
Legend

- National Forest System Lands
- Presque Isle River Wild and Scenic River Corridor
- Interstates/Highways
- Local Road
- Minor Road
- Lakes and Rivers
- Named Streams and Rivers



0 1.25 2.5 5
Miles

Map Creation Date - November 14, 2011



Sheet 2 of 4

Disclaimer

The USDA Forest Service makes no warranty, expressed or implied, regarding the data displayed on this map, and reserves the right to correct, update, modify, or replace this information without notification.



Legend

- National Forest System Lands
- Presque Isle River Wild and Scenic River Corridor
- Interstates/Highways
- Local Road
- Minor Road
- Lakes and Rivers
- Named Streams and Rivers

0 0.5 1 2
Miles

Map Creation Date - November 14, 2011

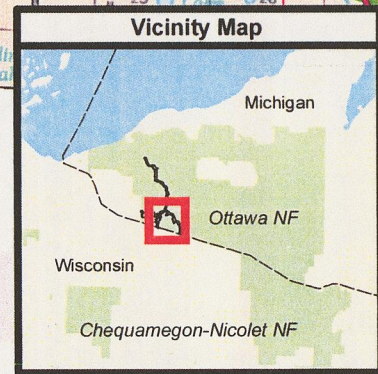
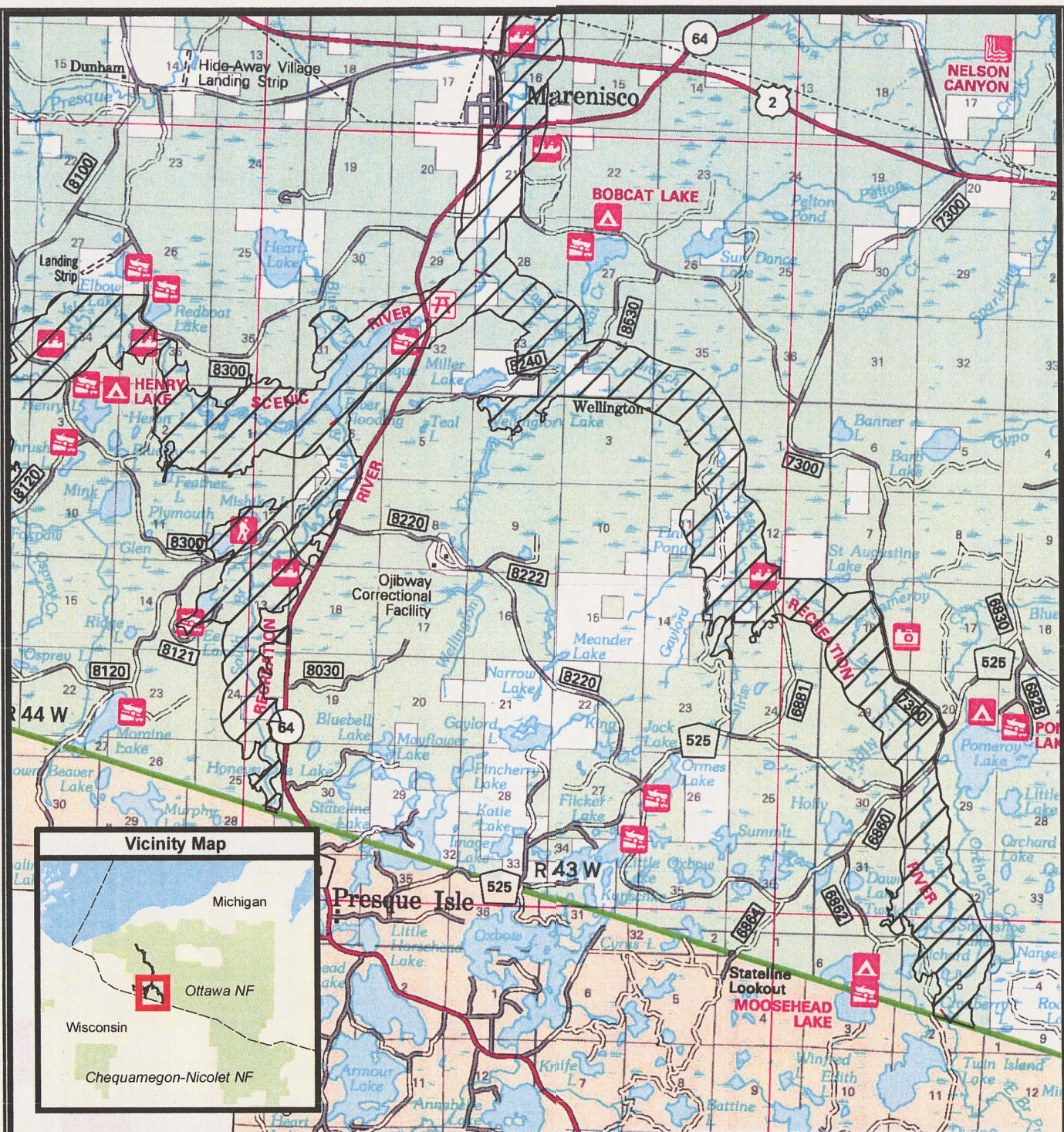
Presque Isle River Wild and Scenic River Corridor - Main Stem

Legislative Map Public Law 102-249,
Michigan Scenic River Act of 1991

20,245 Acres T44N R42W, T45N R42-44W, T46N R43-44W,
T47N R43-44W, T48-49N R44W, Michigan Meridian,
Gogebic and Ontonagon Counties, Michigan

U.S. Forest Service - Eastern Region - Ottawa National Forest
U.S. Congressional District 1

Copies of this map are available for public inspection in the
Office of the Regional Forester, Eastern Region, Milwaukee, WI.



Disclaimer

The USDA Forest Service makes no warranty, expressed or implied, regarding the data displayed on this map, and reserves the right to correct, update, modify, or replace this information without notification.



0 0.5 1 2
Miles

Legend

- National Forest System Lands
- Presque Isle River Wild and Scenic River Corridor
- Interstates/Highways
- Local Road
- Minor Road
- Lakes and Rivers
- Named Streams and Rivers

Map Creation Date - November 14, 2011

Sheet 3 of 4

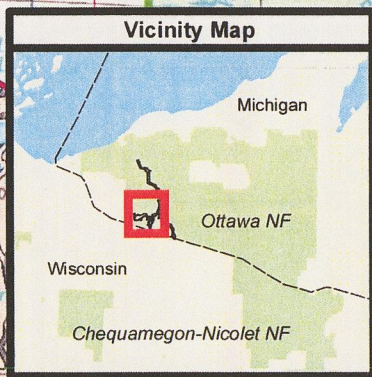
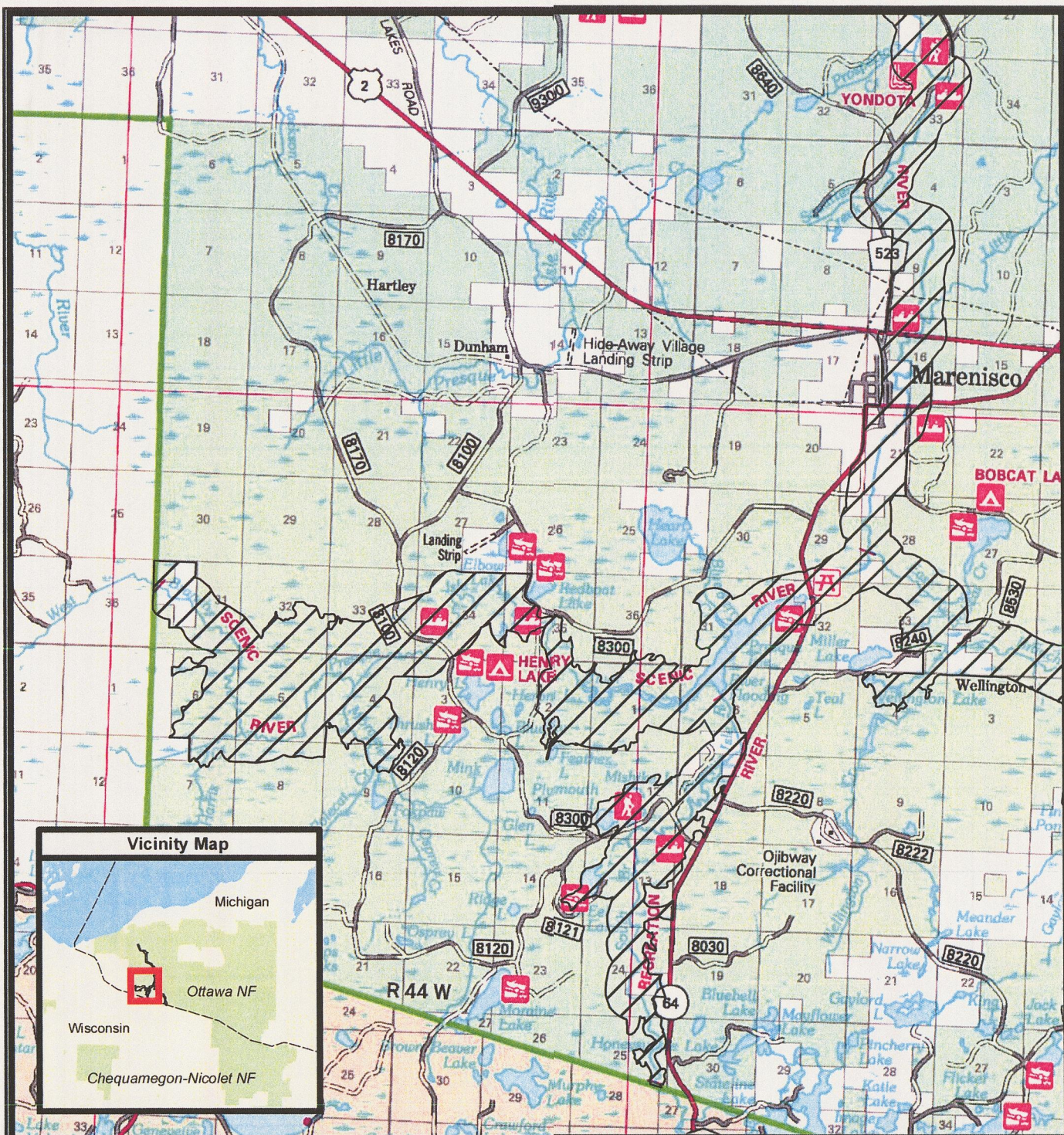
Presque Isle River Wild and Scenic River Corridor - East Branch

Legislative Map Public Law 102-249,
Michigan Scenic River Act of 1991

20,245 Acres T44N R42W, T45N R42-44W, T46N R43-44W,
T47N R43-44W, T48-49N R44W, Michigan Meridian,
Gogebic and Ontonagon Counties, Michigan

U.S. Forest Service - Eastern Region - Ottawa National Forest
U.S. Congressional District 1

Copies of this map are available for public inspection in the
Office of the Regional Forester, Eastern Region, Milwaukee, WI.



Sheet 4 of 4

Disclaimer

The USDA Forest Service makes no warranty, expressed or implied, regarding the data displayed on this map, and reserves the right to correct, update, modify, or replace this information without notification.

Legend

- National Forest System Lands
- Presque Isle River Wild and Scenic River Corridor
- Interstates/Highways
- Local Road
- Minor Road
- Lakes and Rivers
- Named Streams and Rivers



0 0.5 1 2 Miles

Map Creation Date - November 14, 2011

Presque Isle River Wild and Scenic River Corridor - West and South Branch

Legislative Map Public Law 102-249,
Michigan Scenic River Act of 1991

20,245 Acres T44N R42W, T45N R42-44W, T46N R43-44W,
T47N R43-44W, T48-49N R44W, Michigan Meridian,
Gogebic and Ontonagon Counties, Michigan

U.S. Forest Service - Eastern Region - Ottawa National Forest
U.S. Congressional District 1

Copies of this map are available for public inspection in the
Office of the Regional Forester, Eastern Region, Milwaukee, WI.