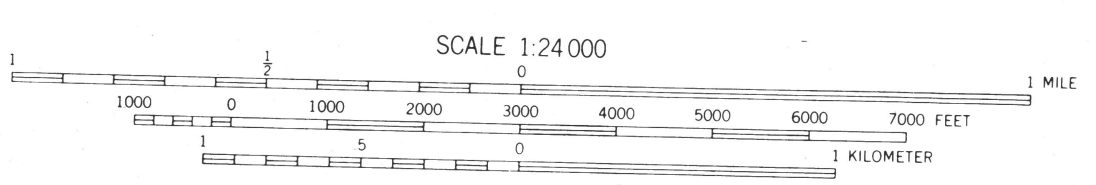





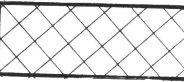


ELICOTT ROCK WILDERNESS
CHATTAHOOCHEE, NANTAHALA AND SUMTER NATIONAL FORESTS
GEORGIA, NORTH CAROLINA AND SOUTH CAROLINA
SOUTHERN REGION
1993



LEGEND

-  Wilderness Boundary
-  National Forest Boundary
-  County Boundary
-  National Forest Land
-  Private Land
-  Wilderness Additions
Point Numbers 1(GA) - 12(GA) - Georgia,
1(NC) - 11(NC) - North Carolina

The Exterior Boundary of The Ellicott Rock Wilderness, Chattahoochee, Nantahala and Sumter National Forests, Southern Region, March 17, 1993, which includes The Original Wilderness Boundary as entered into The National Wilderness Preservation System by the Act of January 3, 1975. The Georgia Addition on the Chattahoochee N F as entered into The National Wilderness Preservation System by The Georgia Wilderness Act of Public Law 98 - 514, October 19, 1984. The North Carolina Addition on the Nantahala N F as entered into The National Wilderness Preservation System by The North Carolina Wilderness Act of Public Law 98 - 324, June 19, 1984.

