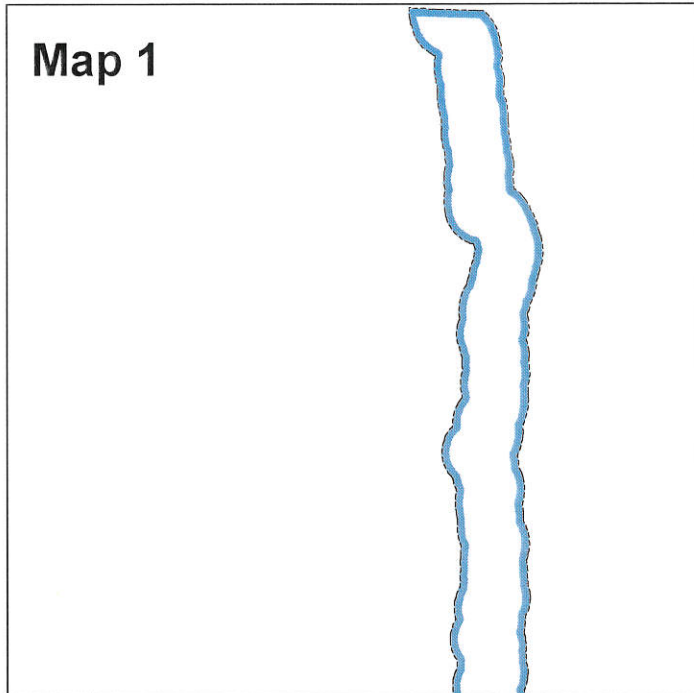
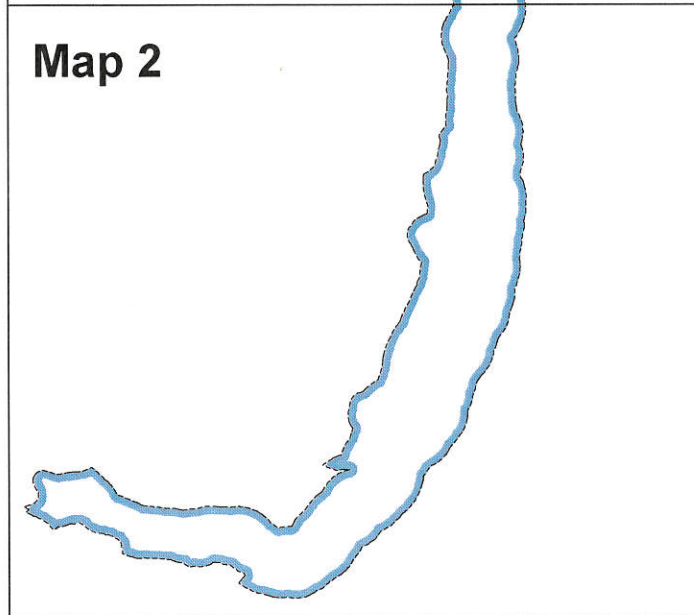


# INDEX

Map 1



Map 2



Vicinity Map



Albers Conic Equal Area Projection  
North American Datum 1983 (NAD 83)

0 0.5 1 2  
Miles

Map Creation Date - February 14, 2022

Sheet 1 of 3



East Fork Hood River  
Wild and Scenic River

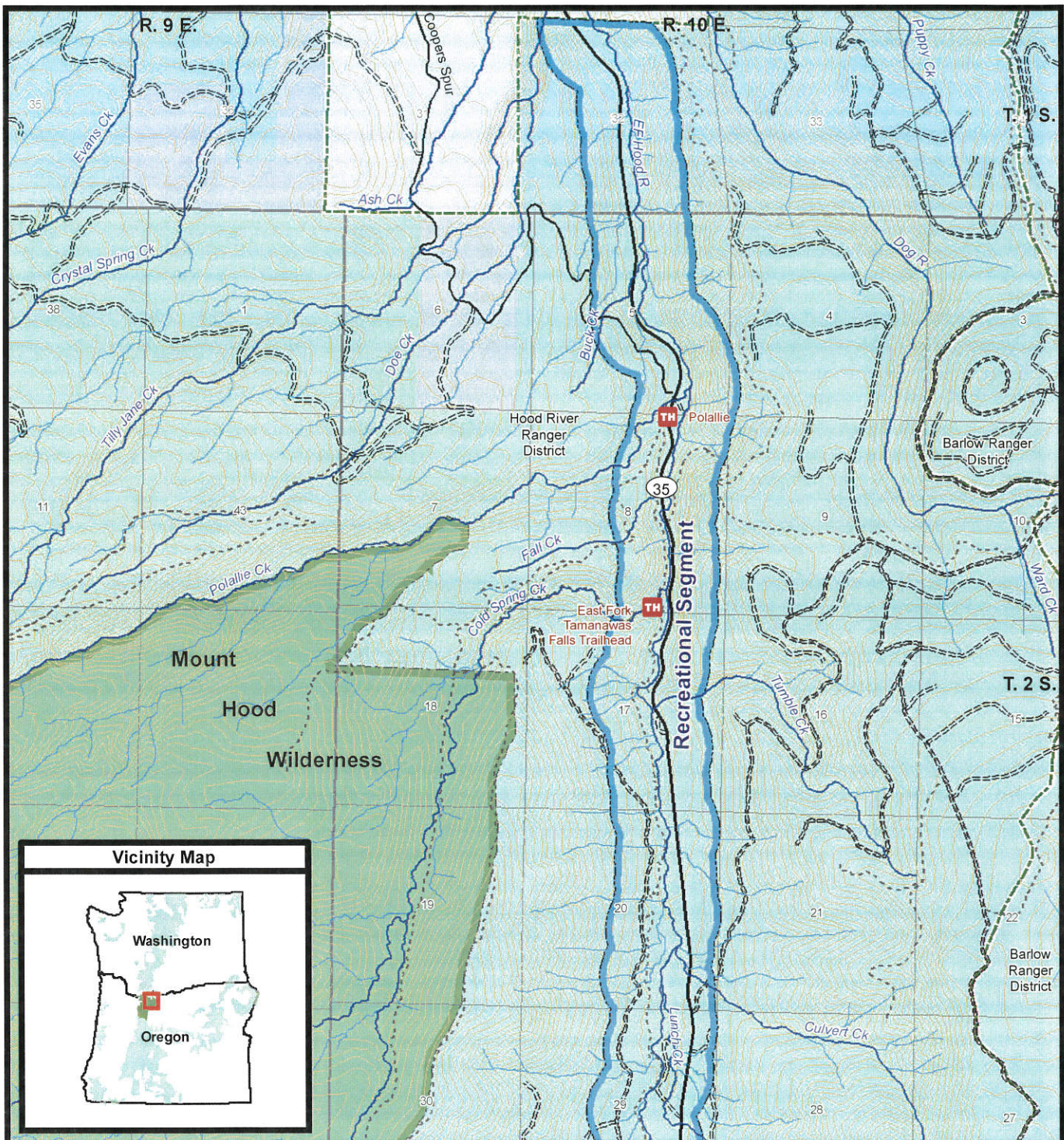
## East Fork Hood River Wild and Scenic River

March 30, 2009, Public Law 111-11

Contains 4507 Acres, more or less,  
of Federal Land

USDA Forest Service, Pacific Northwest Region  
Mt. Hood National Forest  
Hood River County, Oregon State  
Willamette Meridian






Sheet 2 of 3

## References

This map depicts the final boundaries for the East Fork Hood River Wild and Scenic River, designated by Congress under the Omnibus Public Land Management Act of 2009 (Public Law 111-11) dated March 30, 2009, and shall be considered as if contained in the original legislation, P.L. 111-11.



Map Creation Date - March 24, 2022



- East Fork Hood River Wild and Scenic River
- State Highway and Route
- Open Forest Roads
- Trails
- Ranger District Boundary
- Wilderness
- Non - Federal Land
- National Forest System Lands

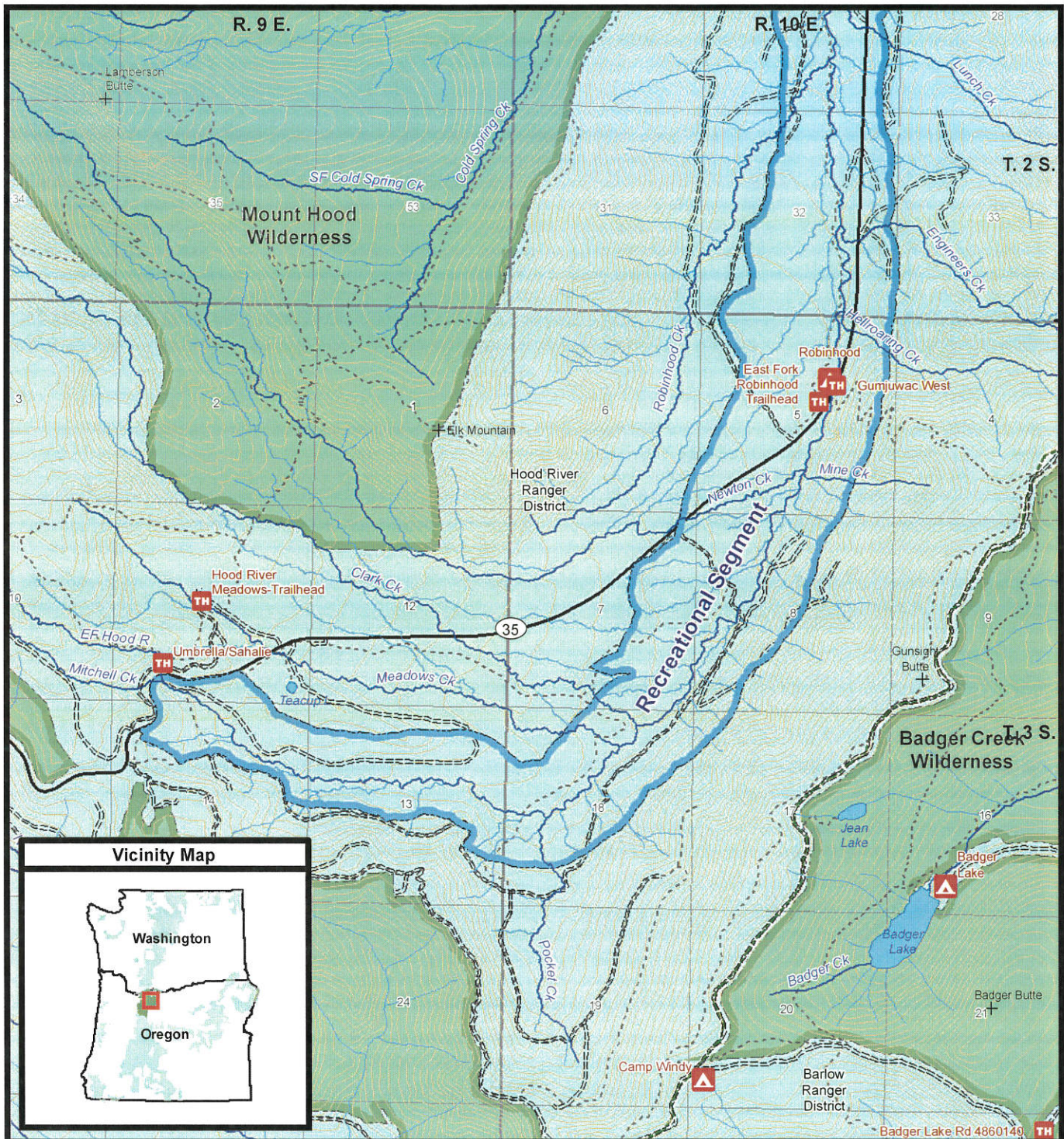
East Fork Hood River Wild and Scenic River  
Mt. Hood National Forest  
Pacific Northwest Region, Oregon  
March 30, 2009, Public Law 111-11

## Final Map

Contains 4507 Acres, more or less, of Federal Land  
T.3S., R.9E., T.1S., R.10E., T.2S., R.10E., & T.3S., R.10E.  
Willamette Meridian, Hood River County, Oregon State  
U.S. Congressional District 2

Albers Conic Equal Area Projection  
North American Datum 1983 (NAD 83)  
Copies of this map are available in the  
Office of the Regional Forester,  
Pacific Northwest Region, Portland, OR





## References

This map depicts the final boundaries for the East Fork Hood River Wild and Scenic River, designated by Congress under the Omnibus Public Land Management Act of 2009 (Public Law 111-11) dated March 30, 2009, and shall be considered as if contained in the original legislation, P.L. 111-11.

1:46,000  
0 0.3 0.6 1.2 Miles  
80 FT Contour Interval

Map Creation Date - March 24, 2022



- Sheet 3 of 3
- East Fork Hood River Wild and Scenic River
  - State Highway and Route
  - Open Forest Roads
  - Trails
  - Ranger District Boundary
  - Wilderness
  - National Forest System Lands

East Fork Hood River Wild and Scenic River  
Mt. Hood National Forest  
Pacific Northwest Region, Oregon  
March 30, 2009, Public Law 111-11

## Final Map

Contains 4507 Acres, more or less, of Federal Land  
T.3S., R.9E., T.1S., R.10E., T.2S., R.10E., & T.3S., R.10E.  
Willamette Meridian, Hood River County, Oregon State  
U.S. Congressional District 2

Albers Conic Equal Area Projection  
North American Datum 1983 (NAD 83)  
Copies of this map are available in the  
Office of the Regional Forester,  
Pacific Northwest Region, Portland, OR