







**KEY  
MAP**

Scale  
1" = 1 mile

North

**Legend**

-  Private Lands
-  Government Lands
-  Proposed River Boundary
-  Wild River Area
-  Scenic River Area
-  Recreational River Area

