


U. S. DEPARTMENT OF AGRICULTURE
FOREST SERVICE
PACIFIC NORTHWEST REGION
WYCHUS (P.L. 100-557)
WILD & SCENIC RIVER
Deschutes National Forest
OREGON
WILLAMETTE MERIDIAN
June 2018



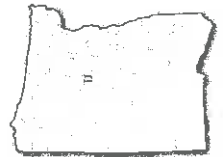
- USDA Forest Service Wilderness Boundary
- Wychus Wild and Scenic River Boundary
- Deschutes National Forest
- USDA Forest Service Wilderness Area
- Non-USDA Forest Service Land
- Elevation Contour (in feet)
- Paved Road Suitable for Passenger Car Travel
- Gravel Road Suitable for Passenger Car Travel
- Road Not Suitable for Passenger Car Travel
- Other Public or Private Road
- All Year Closed Road
- Non-Motorized Use Trail

TOWNSHIP AND SECTION LINE CLASSIFICATION
(Dashed when Protracted)

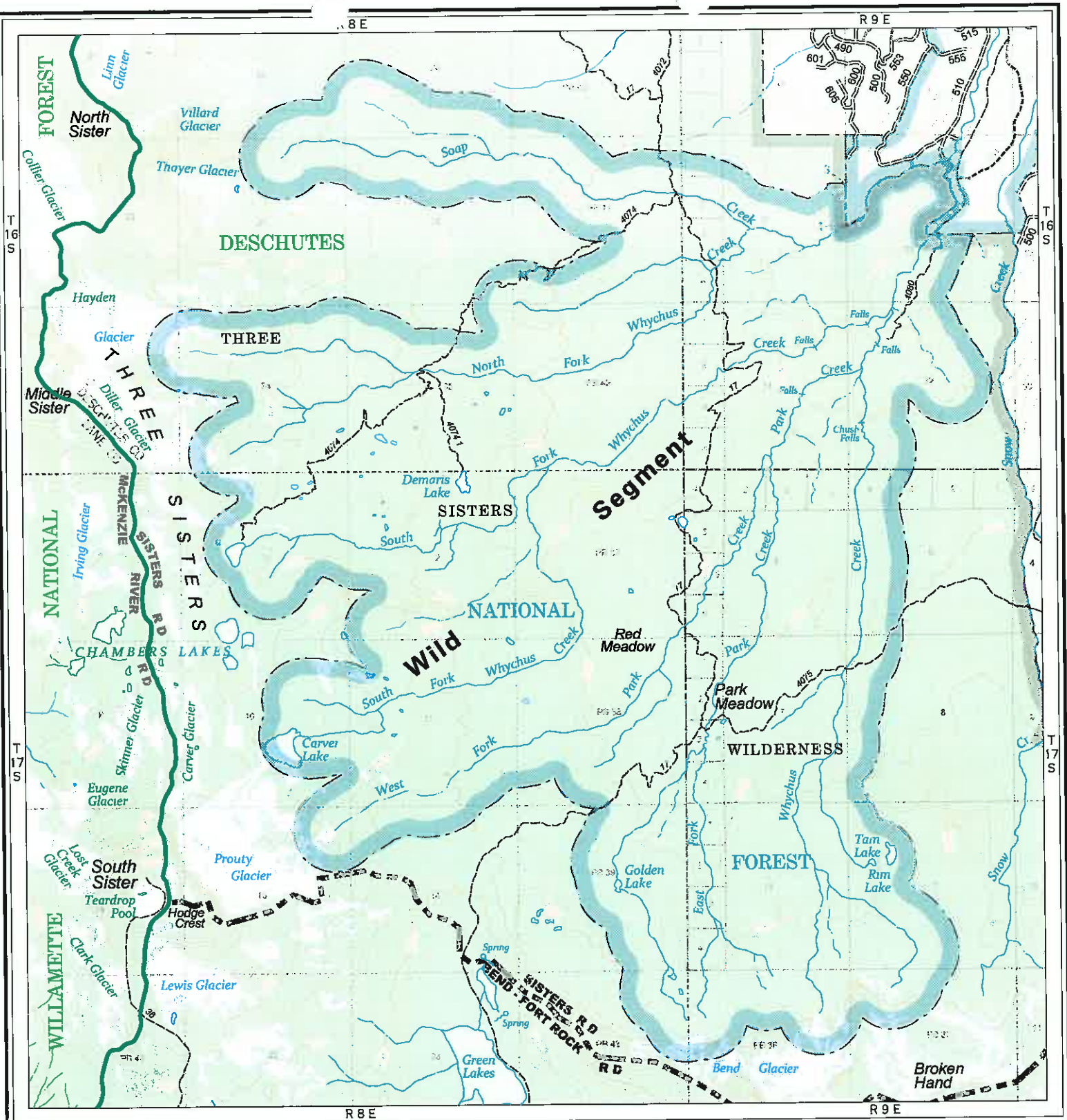
- Township or Range Line
- Section Line
- Government Lot
- Township and Range Grid
- Section or APD Number
- Government Lot Number
- Boundary Description Angle Point

Road conditions subject to change. Local inquiry strongly advised.


Public lands are subject to changes and leasing. Local inquiry should be made before entering.
ALL TRAILS ENTERING THE WILDERNESS AREAS ARE CLOSED TO MOTORIZED OR MECHANIZED VEHICLES. 36CFR261.18a
Albers Conic Equal Area projection, North American Datum (NAD 83).



MEAN DECLINATION
decreasing 7.2° per year
as of August 1, 2018.
(Local declination may vary)



U. S. DEPARTMENT OF AGRICULTURE
FOREST SERVICE
PACIFIC NORTHWEST REGION
WYCHUS (P.L. 100-557)
WILD & SCENIC RIVER
Deschutes National Forest
OREGON
WILLAMETTE MERIDIAN
June 2018



- National Forest Boundary
- Ranger District Boundary
- USDA Forest Service Wilderness Boundary
- Wychus Wild and Scenic River Boundary
- Deschutes and Willamette National Forests
- USDA Forest Service Wilderness Area
- Elevation Contour (in feet)
- Road Not Suitable for Passenger Car Travel
- All Year Closed Road
- Non-Motorized Use Trail

TOWNSHIP AND SECTION LINE CLASSIFICATION
(Dashed when Protracted)

- Township or Range Line
- Section Line
- Government Lot
- Township and Range Grid
- Section or APD Number
- Government Lot Number
- Boundary Description Angle Point

Road conditions subject to change. Local inquiry strongly advised.

Public lands are subject to changes and leasing. Local inquiry should be made before entering.
ALL TRAILS ENTERING THE WILDERNESS ARE CLOSED TO MOTORIZED OR MECHANIZED VEHICLES. 36CFR261.18a
Albers Conic Equal Area projection, North American Datum (NAD 83).



MEAN DECLINATION
decreasing 7.2" per year
as of August 1, 2018.
(local declination may vary)