








Sheet 1 of 1

References

This map depicts the final boundaries for the Zigzag Wild and Scenic River, designated by Congress under the Omnibus Public Land Management Act of 2009 (Public Law 111-11) dated March 30, 2009, and shall be considered as if contained in the original legislation, P.L. 111-11.



-  Zig Zag Wild and Scenic River
-  Open Forest Roads
-  Trails
-  Ranger District Boundary
-  Wilderness
-  Non - Federal Land
-  National Forest System Lands

0 0.5 1 1.5 Miles
80 FT Contour Interval

Map Creation Date - February 04, 2022

Zigzag Wild and Scenic River
Mt. Hood National Forest
Pacific Northwest Region, Oregon
March 30, 2009, Public Law 111-11

Final Map

Contains 1495 Acres, more or less, of Federal Land
T.2S., R.9E. & T.2S., R.8-1/2E. &
T.3S., R.8-1/2E. & T.3S., R.8E.
Willamette Meridian, Clackamas County, Oregon State
U.S. Congressional District 3

Albers Conic Equal Area Projection
North American Datum 1983 (NAD 83)
Copies of this map are available in the
Office of the Regional Forester,
Pacific Northwest Region, Portland, OR