

MIDDLE SANTIAM WILDERNESS


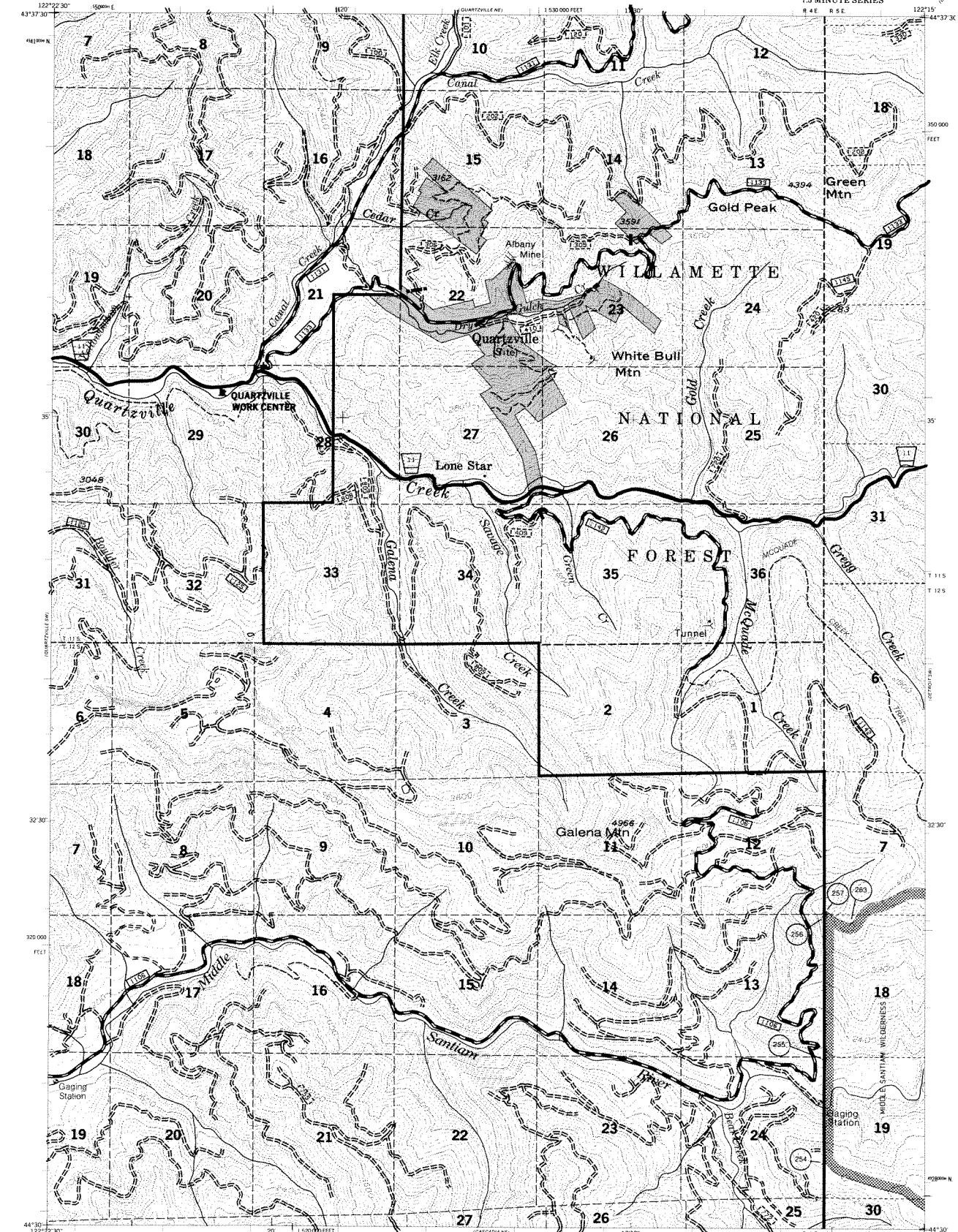
QUARTZVILLE SE
INDEX MAP NUMBER 1

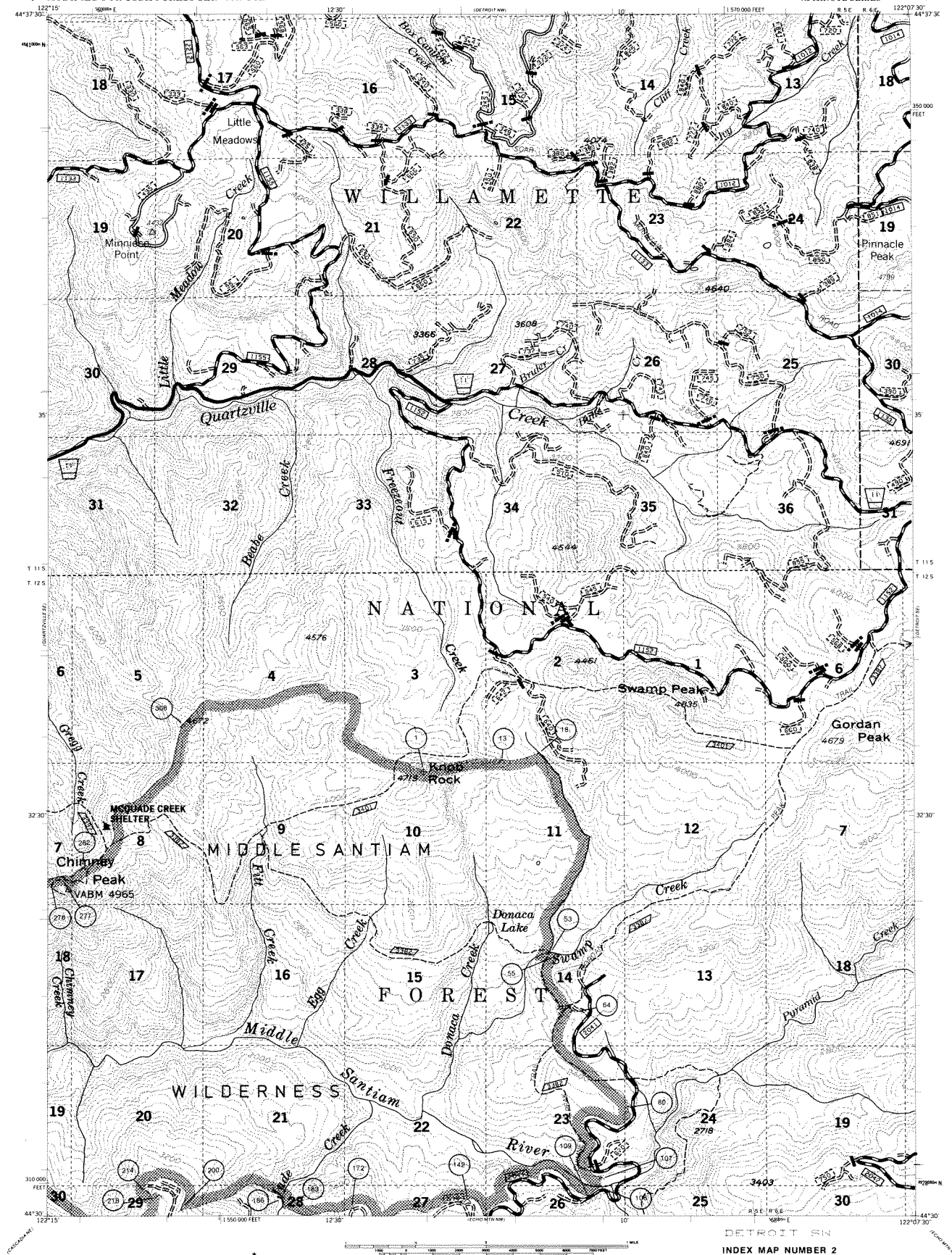
DETROIT SW
INDEX MAP NUMBER 2



ECHO MTN NW

INDEX MAP NUMBER 3





LEGEND

- WILDERNESS BOUNDARY
- WILDERNESS BOUNDARY CONTROL POINTS
- FOREST BOUNDARY
- NATIONAL, STATE OR PROVINCE BOUNDARY
- COUNTY BOUNDARY
- ALIENATED LANDS (PRIVATE, STATE OR NATIONAL PARKS AND MONUMENTS, INDIAN RESERVATIONS, ETC.)

SCALE 1:63,360
SEPTEMBER 1986

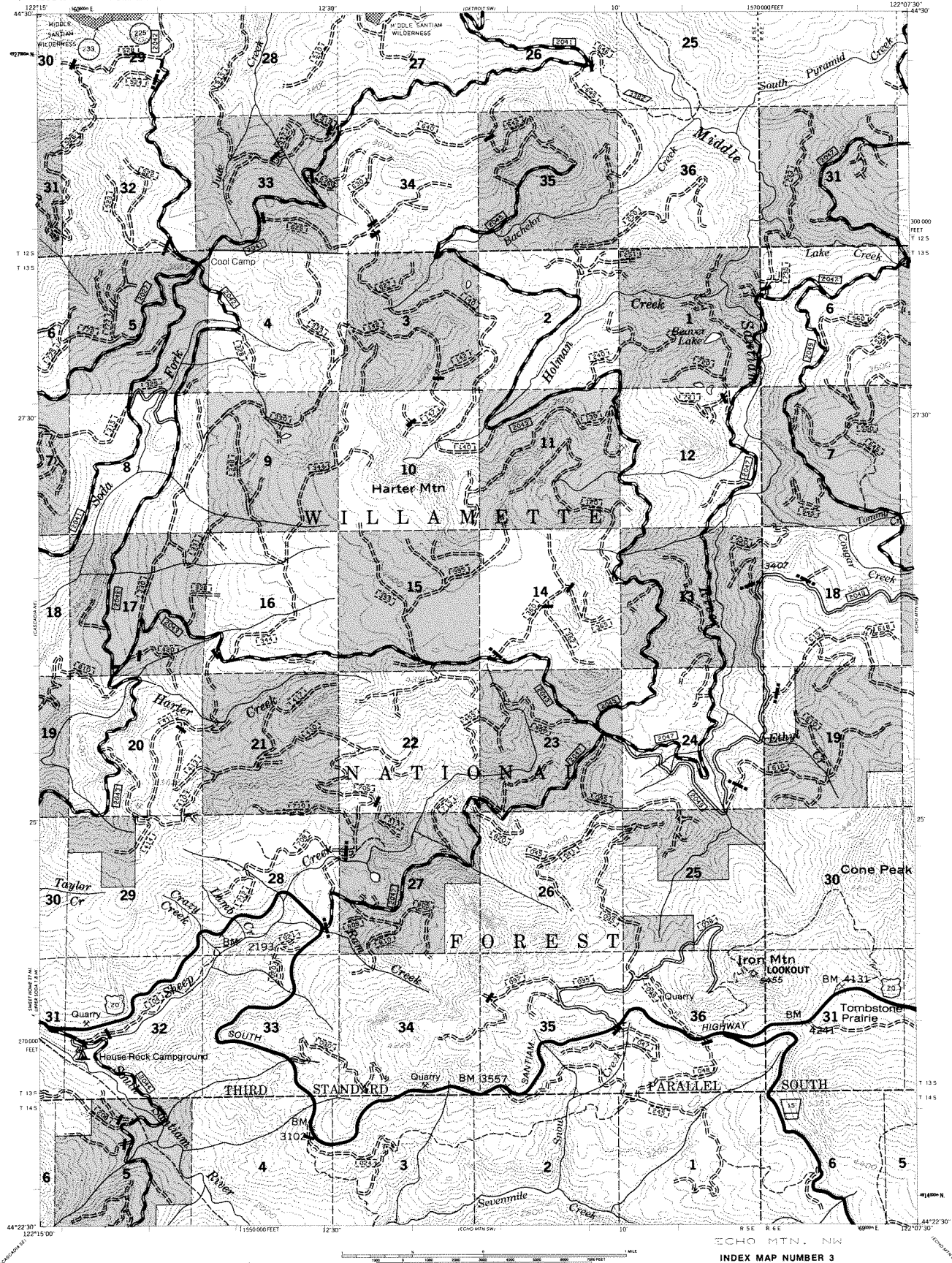
DETROIT SW
INDEX MAP NUMBER 2

UTM GRID AND UTM
MAGNETIC NORTH
DECLINATION AT
CENTER OF SHEET

CONTOUR INTERVAL 80 FEET
DATUM IS MEAN SEA LEVEL

UNITED STATES
DEPARTMENT OF INTERIOR
GEOLOGICAL SURVEY
MODIFIED FOR USDA FOREST SERVICE USE

ECHO MTN NW QUADRANGLE
LINN COUNTY, OREGON
7.5 MINUTE SERIES



LEGEND

- WILDERNESS BOUNDARY
- WILDERNESS BOUNDARY CONTROL POINTS
- FOREST BOUNDARY
- NATIONAL, STATE OR PROVINCE BOUNDARY
- COUNTY BOUNDARY
- ALIENATED LANDS (PRIVATE, STATE OR NATIONAL PARKS AND MONUMENTS, INDIAN RESERVATIONS, ETC.)

SCALE 1:63,360
SEPTEMBER 1986