

# MONUMENT ROCK WILDERNESS

LITTLE BALDY MTN

INDEX MAP NUMBER 1

BULLRUN ROCK

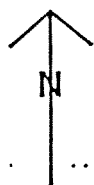
INDEX MAP NUMBER 2

RASTUS MTN

INDEX MAP NUMBER 3

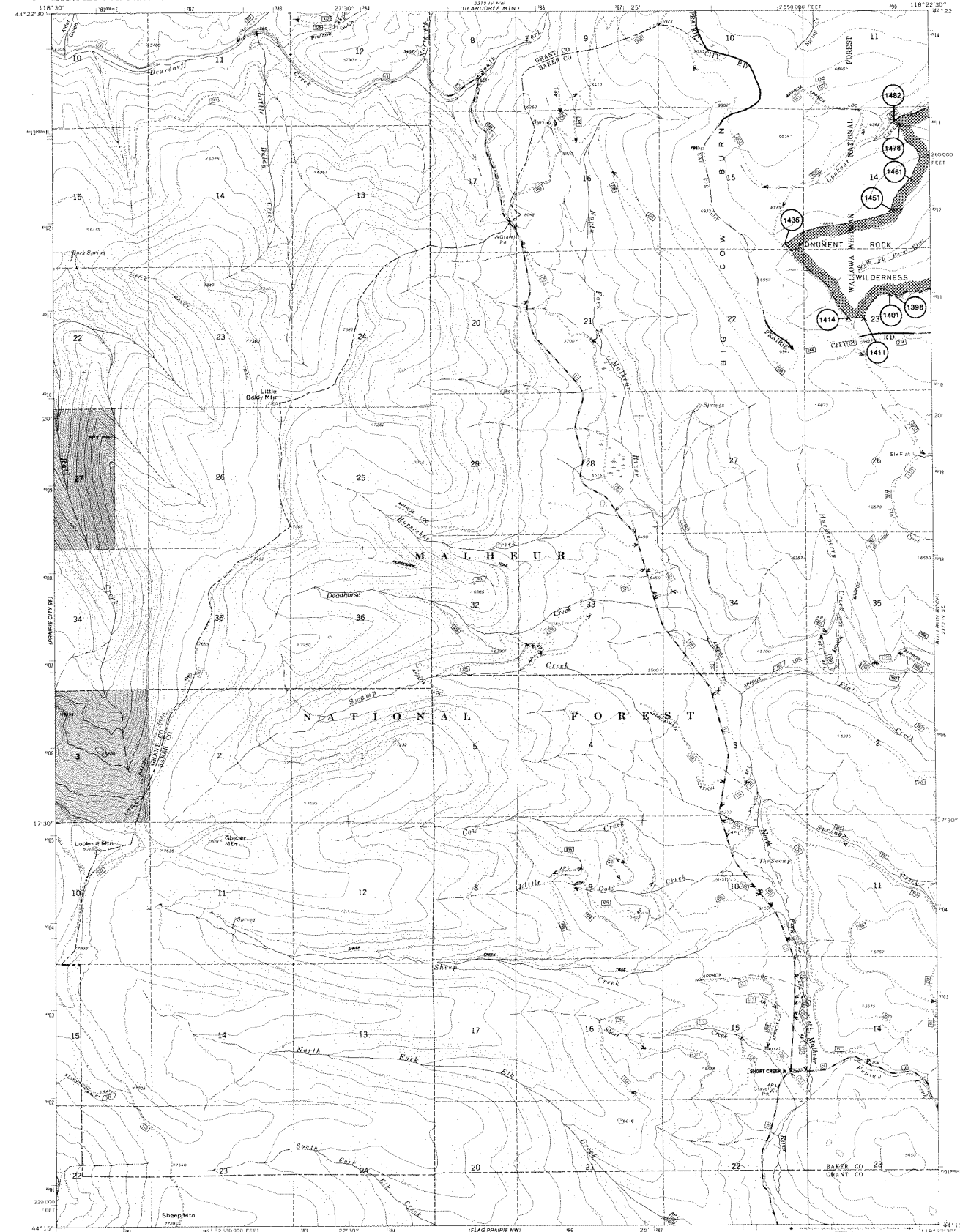
FLAG PRARIE NE

INDEX MAP NUMBER 4



UNITED STATES  
DEPARTMENT OF THE INTERIOR  
GEOLOGICAL SURVEY  
MODIFIED FOR USDA FOREST SERVICE USE


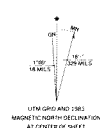
LITTLE BALDY MTN. QUADRANGLE  
OREGON  
7.5 MINUTE SERIES (TOPOGRAPHIC)



- LEGEND**
- WILDERNESS BOUNDARY
  - WILDERNESS BOUNDARY CONTROL POINTS
  - FOREST BOUNDARY
  - NATIONAL, STATE OR PROVINCE BOUNDARY
  - COUNTY BOUNDARY
  - ALIENATED LANDS (PRIVATE, STATE OR NATIONAL PARKS AND MONUMENTS, INDIAN RESERVATIONS, ETC.)


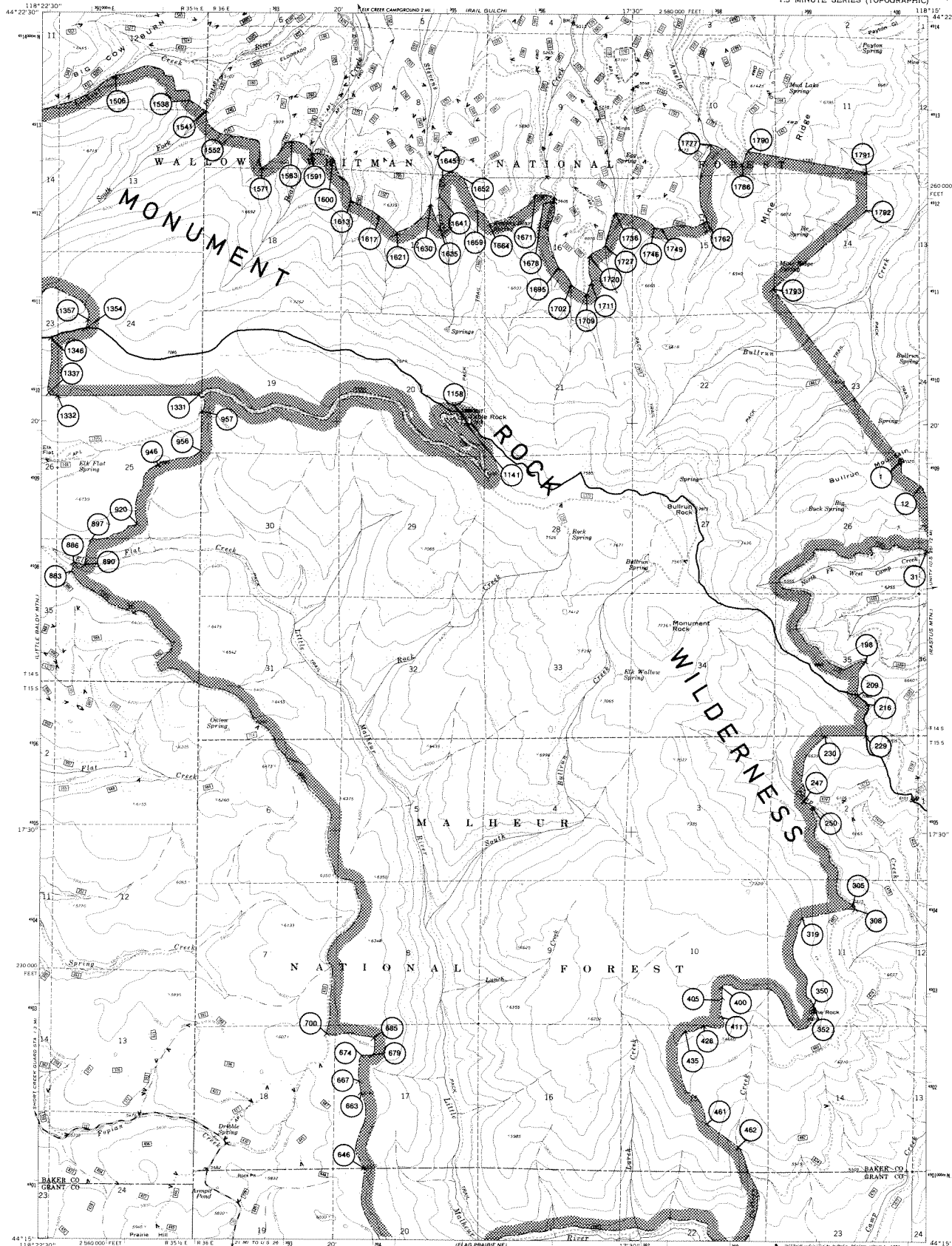
SCALE 1:63,360  
SEPTEMBER 1986

LITTLE BALDY MTN.  
INDEX MAP 1



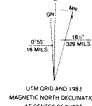
UNITED STATES  
DEPARTMENT OF THE INTERIOR  
GEOLOGICAL SURVEY  
MODIFIED FOR USDA FOREST SERVICE USE

BULLRUN ROCK QUADRANGLE  
OREGON  
7.5 MINUTE SERIES (TOPOGRAPHIC)




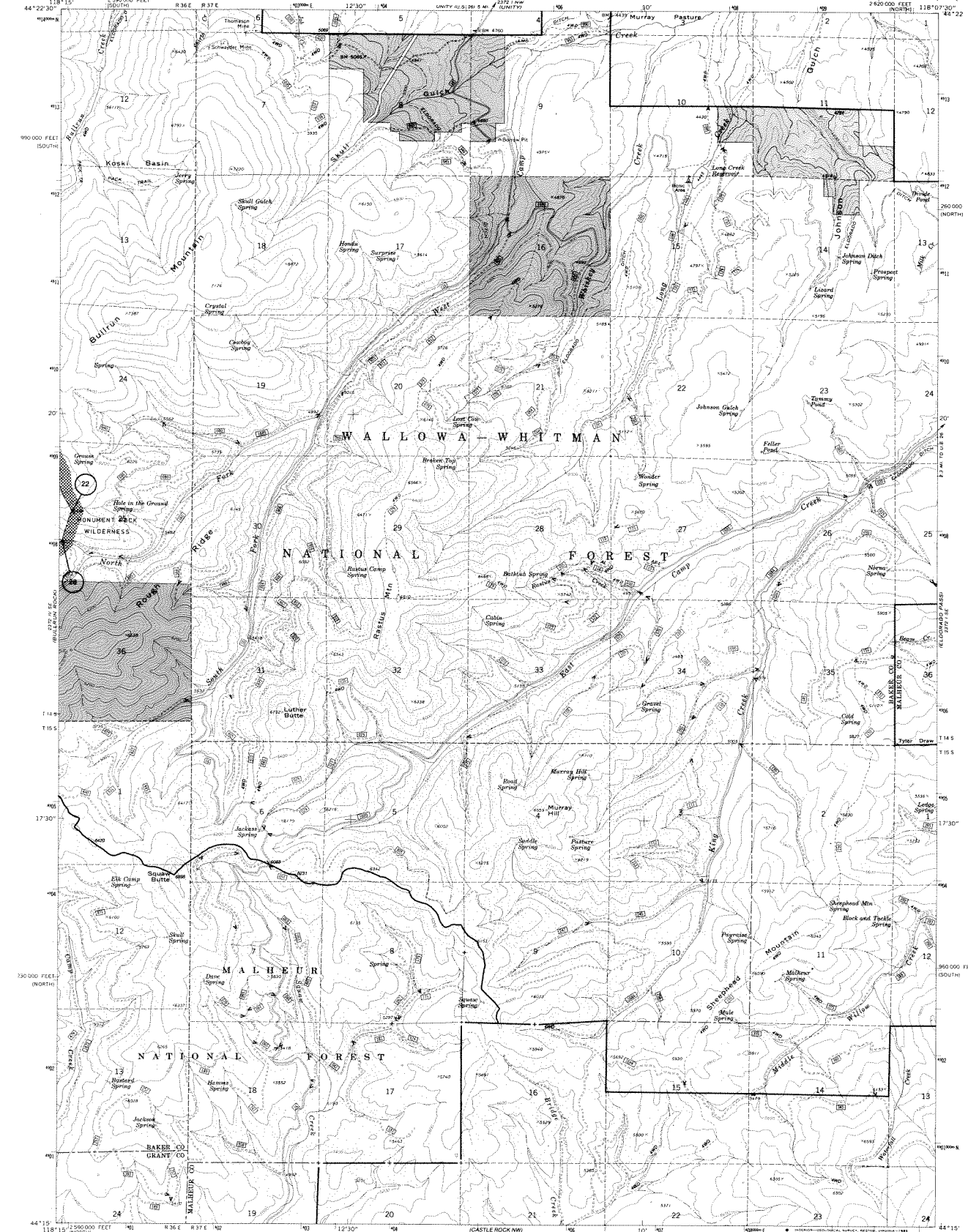
SCALE 1:63,360  
SEPTEMBER 1981

BULLRUN ROCK  
INDEX MAP 2



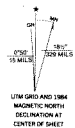
UNITED STATES  
DEPARTMENT OF THE INTERIOR  
GEOLOGICAL SURVEY  
MODIFIED FOR USDA FOREST SERVICE USE

RASTUS MTN. QUADRANGLE  
OREGON  
7.5 MINUTE SERIES (TOPOGRAPHIC)




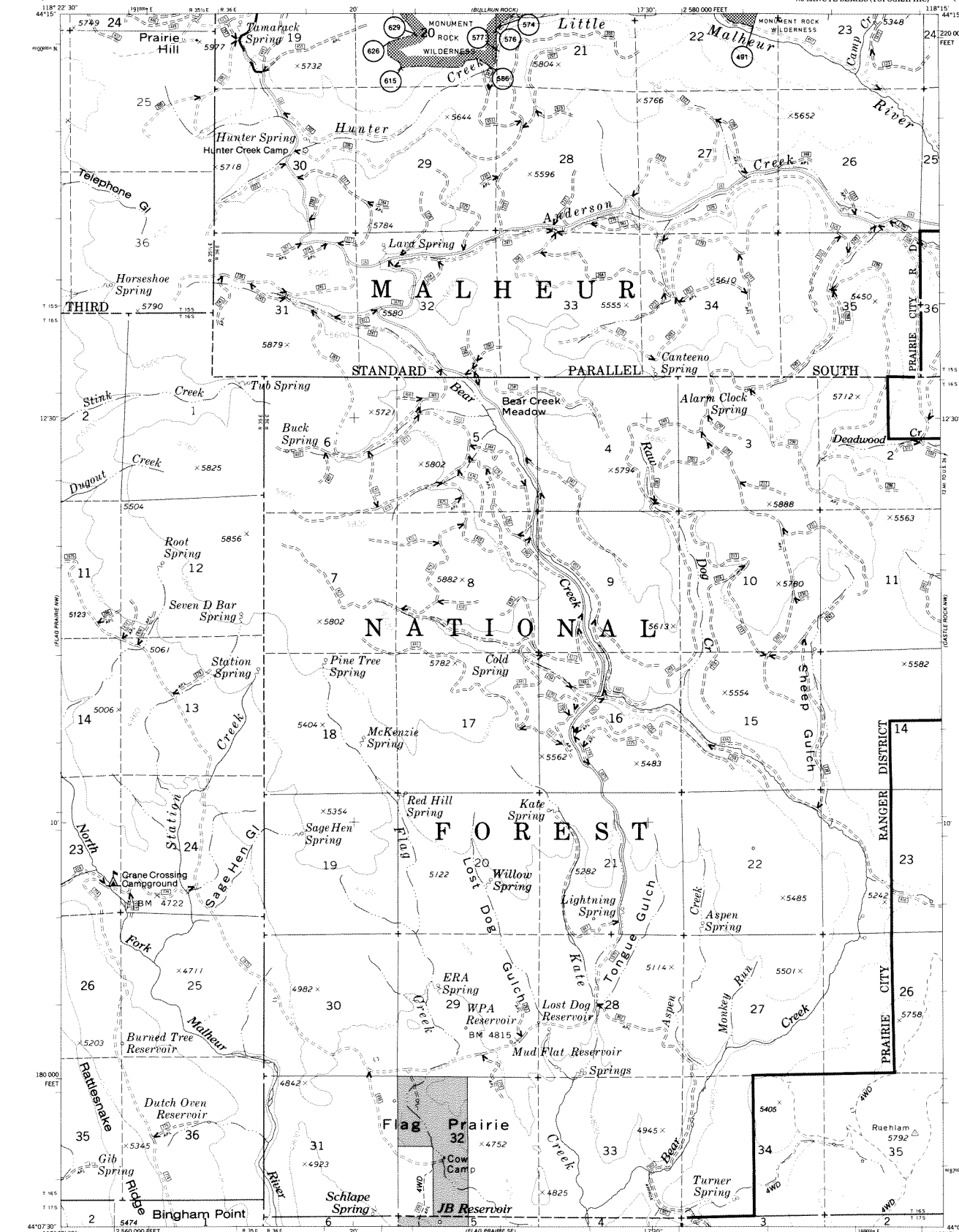
SCALE 1:63,360  
SEPTEMBER 1981

RASTUS MTN.  
INDEX MAP 3



CONTOUR INTERVAL 40 FEET  
DATUM IS MEAN SEA LEVEL

UTM GRID AND 1983  
MAGNETIC NORTH  
DECLINATION AT  
CENTER OF SHEET



SCALE 1:63,360  
SEPTEMBER 1986

FLAG PRAIRIE NE  
INDEX MAP 4