

SALMON-HUCKLEBERRY WILDERNESS



CHERRYVILLE SE

INDEX MAP NUMBER 1

RHODODENDRON

INDEX MAP NUMBER 2

GOVERNMENT CAMP

INDEX MAP NUMBER 3

FISH CREEK MTN. NE

INDEX MAP NUMBER 6

HIGH ROCK NW

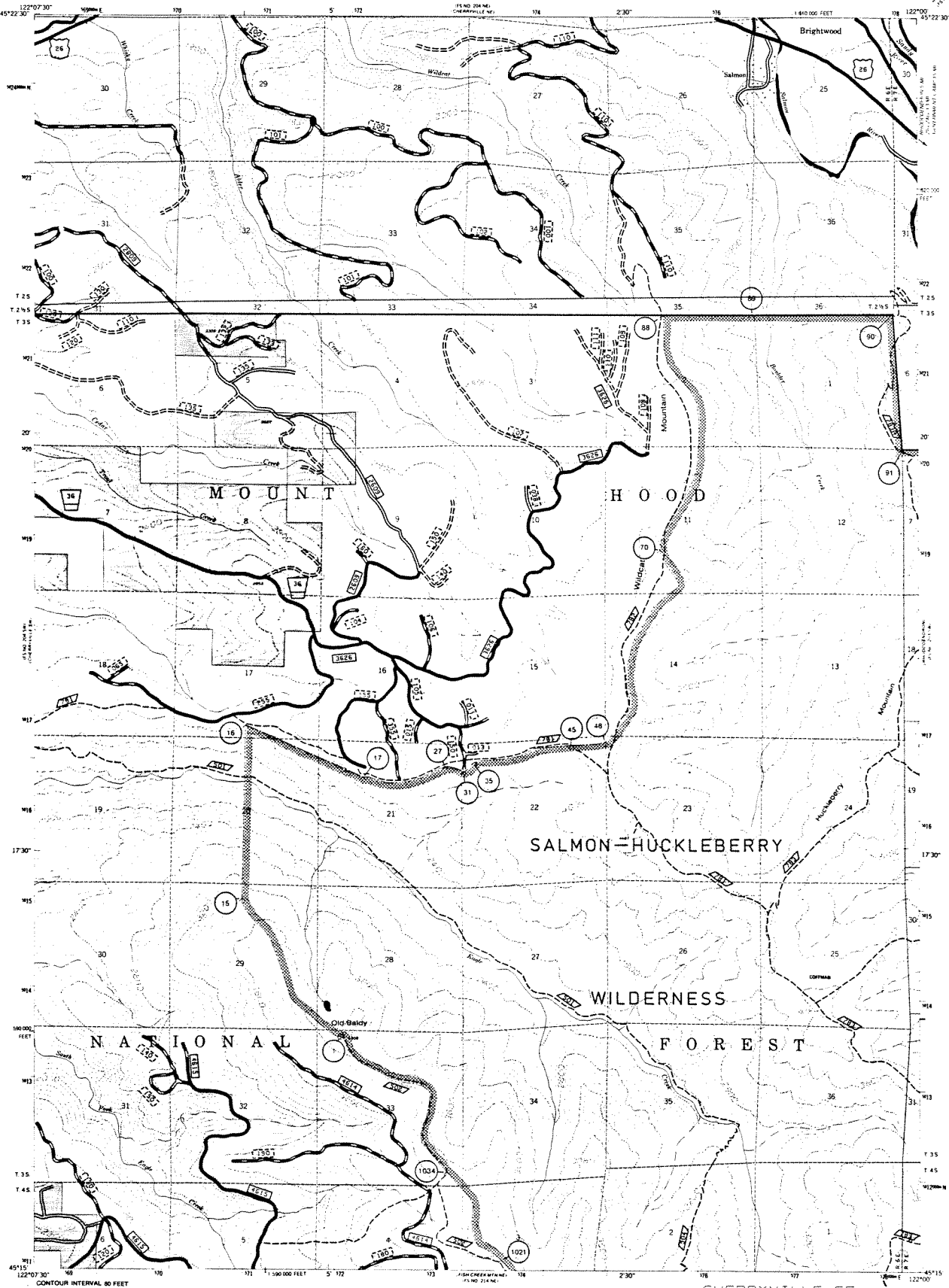
INDEX MAP NUMBER 5

HIGH ROCK NE

INDEX MAP NUMBER 4

UNITED STATES
DEPARTMENT OF THE INTERIOR
GEOLOGICAL SURVEY
MODIFIED FOR FOREST SERVICE USE

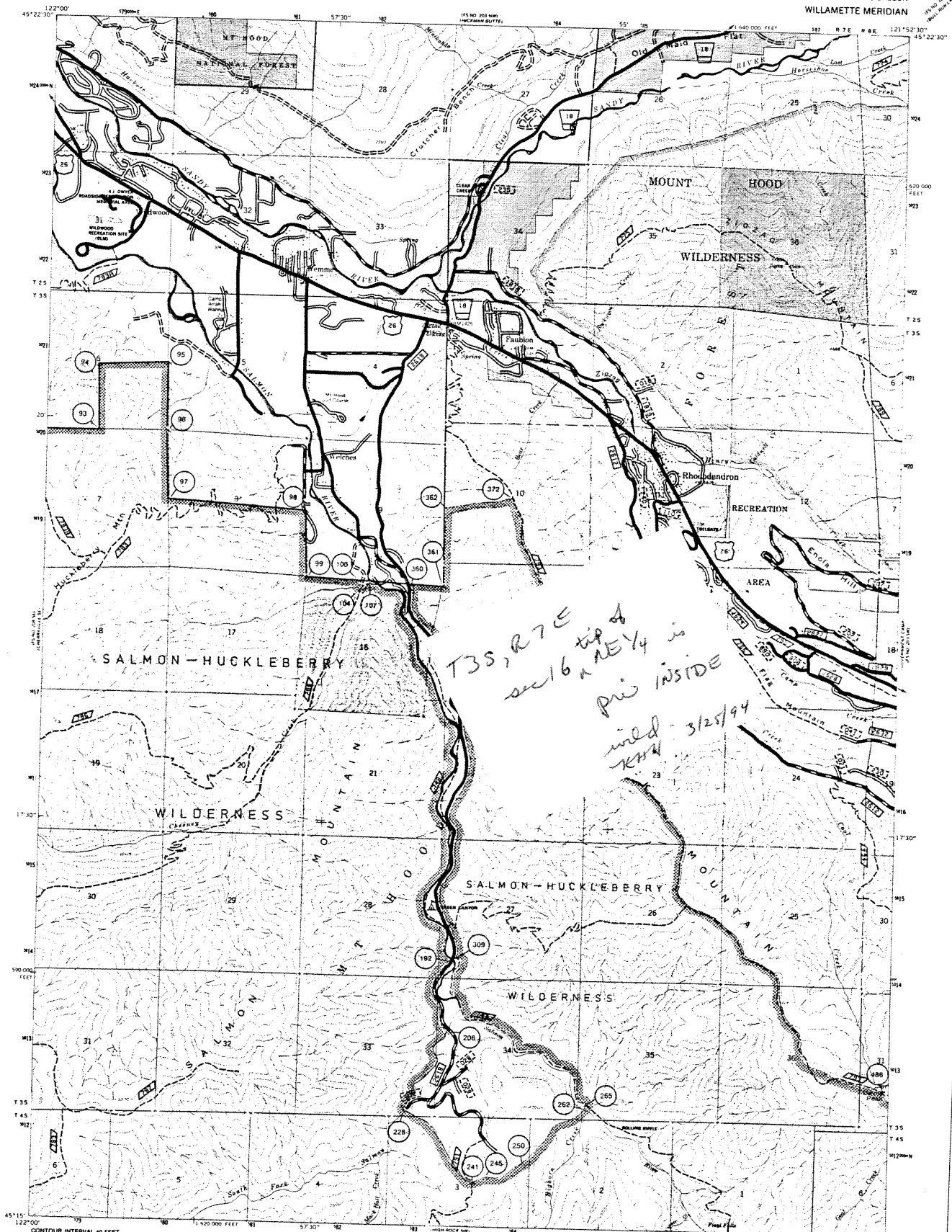
CHERRYVILLE SE QUADRANGLE
CLACKAMAS COUNTY, OREGON
WILLAMETTE MERIDIAN



LEGEND

- WILDERNESS BOUNDARY
- WILDERNESS BOUNDARY CONTROL POINTS
- FOREST BOUNDARY
- NATIONAL, STATE OR PROVINCE BOUNDARY
- COUNTY BOUNDARY
- ALIENATED LANDS (PRIVATE, STATE OR NATIONAL PARKS, AND MONUMENTS, INDIAN RESERVATION ETC.)

SCALE 1:63,260
SEPTEMBER 1988

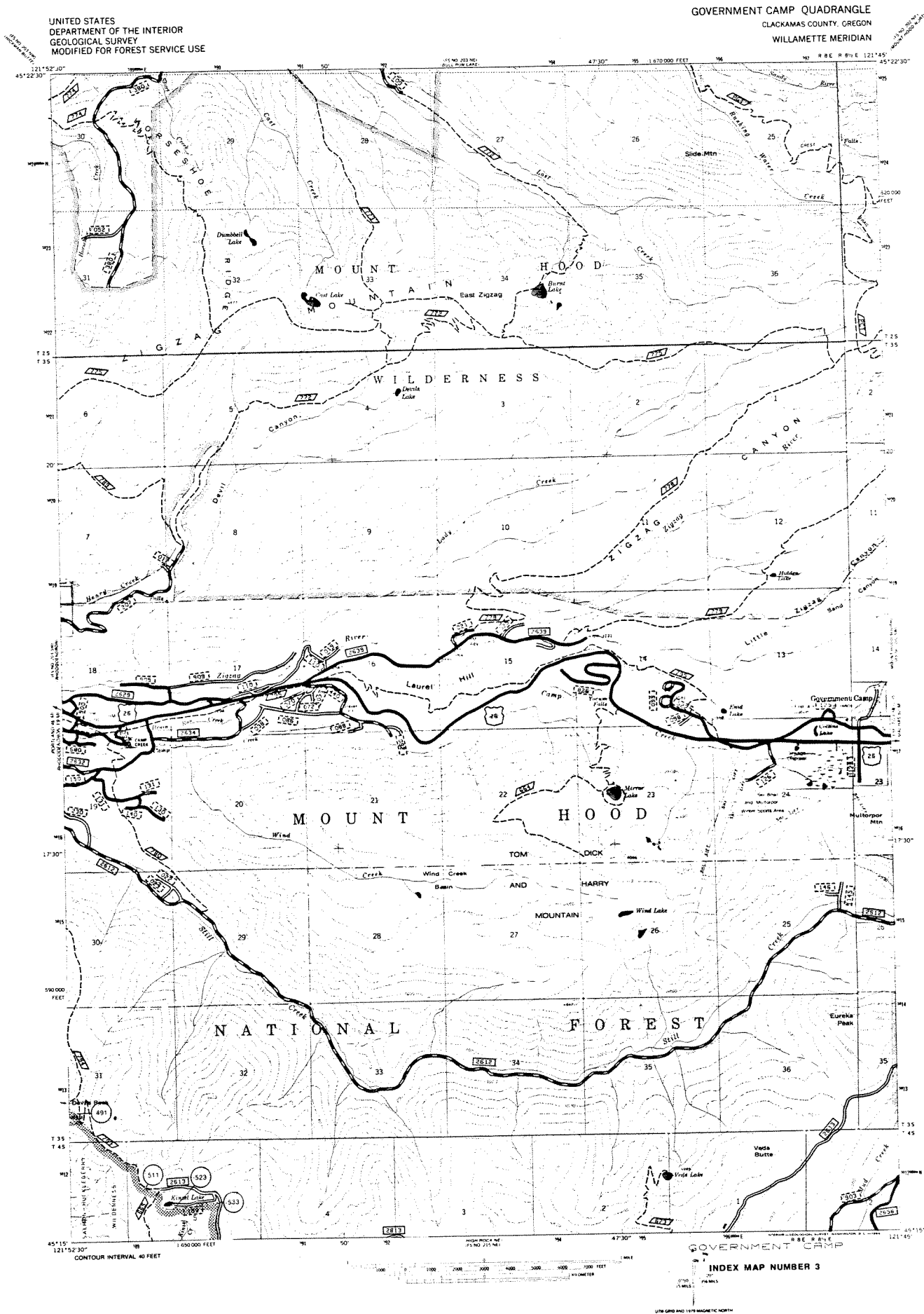


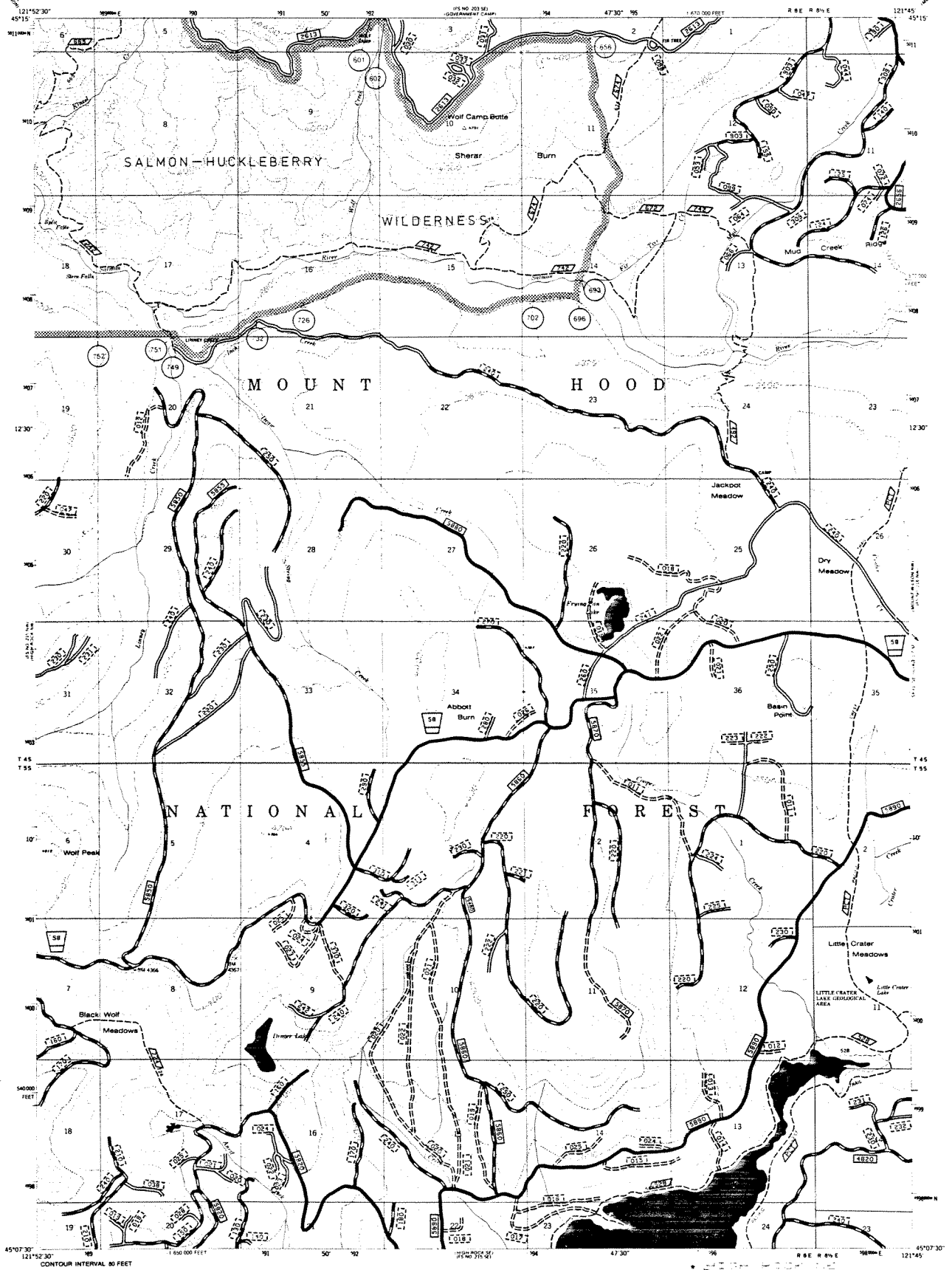
*T35, R7E
sec 16 NE 1/4 is
pi inside
wild
KWA 3/25/94*

LEGEND

- WILDERNESS BOUNDARY
- WILDERNESS BOUNDARY CONTROL POINTS
- FOREST BOUNDARY
- NATIONAL STATE OR PROVINCE BOUNDARY
- COUNTY BOUNDARY
- ALIENATED LANDS (PRIVATE, STATE OR NATIONAL PARKS, AND MONUMENTS, INDIAN RESERVATIONS, ETC.)

GOVERNMENT CAMP QUADRANGLE
CLACKAMAS COUNTY, OREGON
WILLAMETTE MERIDIAN





LEGEND


- WILDERNESS BOUNDARY
- WILDERNESS BOUNDARY CONTROL POINTS
- FOREST BOUNDARY
- NATIONAL, STATE OR PROVINCE BOUNDARY
- COUNTY BOUNDARY
- ALIENATED LANDS (PRIVATE, STATE, NATIONAL PARKS AND MONUMENTS, INDIAN RESERVATIONS, ETC.)

SCALE 1:63,360
SEPTEMBER 1986

INDEX MAP NUMBER 4

UTM GRID AND 15° MAGNETIC NORTH
DECLINATION IN CENTER OF SHEET

HIGH ROCK NW QUADRANGLE
CLACKAMAS COUNTY, OREGON
WILLAMETTE MERIDIAN



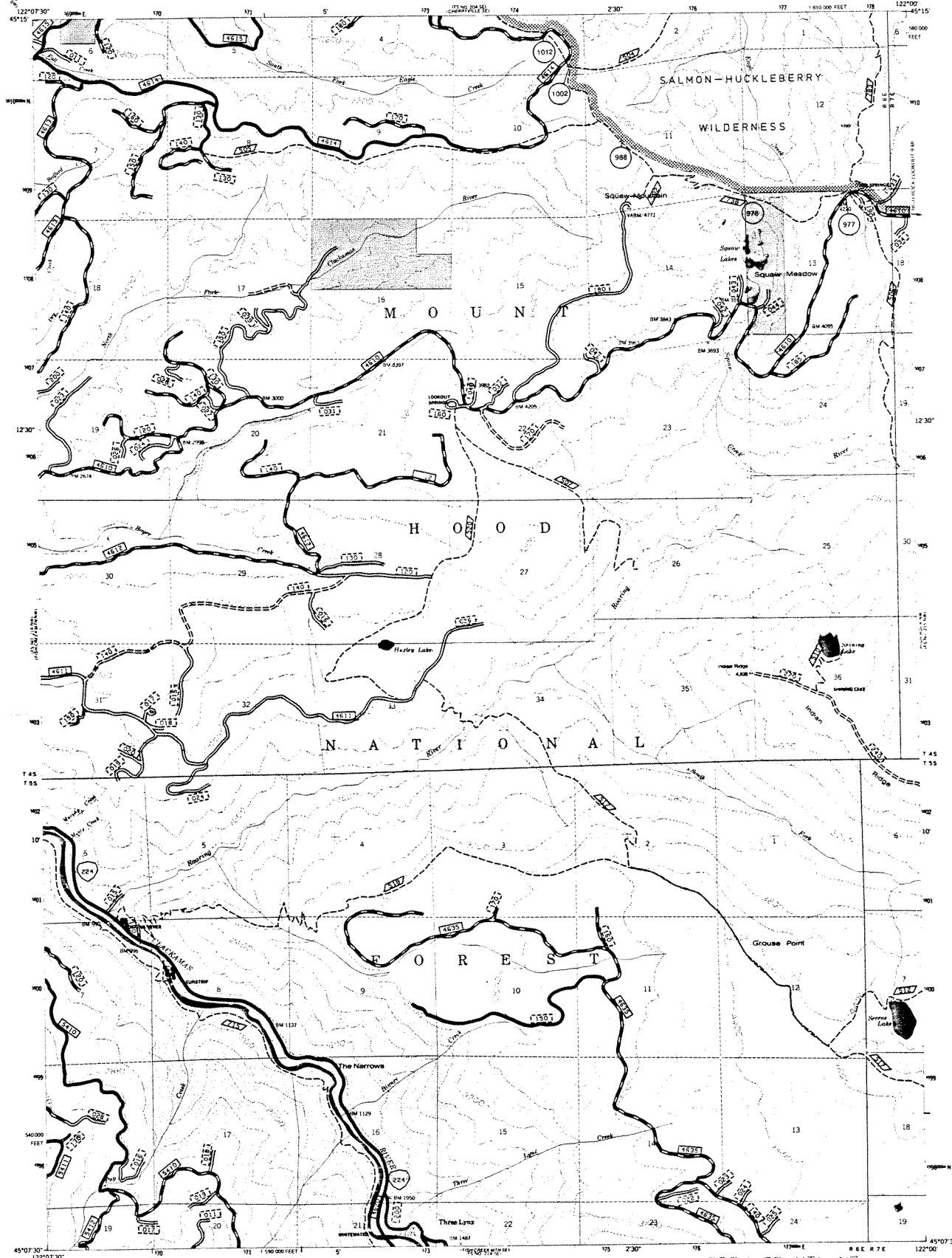
SCALE 1:53,360
SEPTEMBER 1986

INDEX MAP NUMBER 5

UTM GRID AND 1979 MAGNETIC NORTH-
DECLINATION AT CENTER OF SHEET

UNITED STATES
DEPARTMENT OF THE INTERIOR
GEOLOGICAL SURVEY
MODIFIED FOR FOREST SERVICE USE

FISH CREEK MTN NE QUADRANGLE
CLACKAMAS COUNTY, OREGON
WILLAMETTE MERIDIAN



LEGEND

- WILDERNESS BOUND
- WILDERNESS BOUND CONTROL POINTS
- FOREST BOUNDARY
- NATIONAL, STATE, PROVINCE BOUND.
- COUNTY BOUNDARY
- ALIENATED LANDS (PRIVATE, STATE, NATIONAL PARKS AND MONUMENTS, INDIAN RESERVAT ETC.)

SCALE 1:52,360
SEPTEMBER 1986

FISH CR MTN NE
INDEX MAP NUMBER 6

UTM GRID AND 1978 MAGNETIC NORTH
DECLINATION AT CENTER OF SHEET