U.S. DEPARTMENT OF AGRICULTURE
FOREST SERVICE

RUCH QUADRANGLE
OREGON
7.5-MINUTE SERIES (TOPOGRAPHIC)

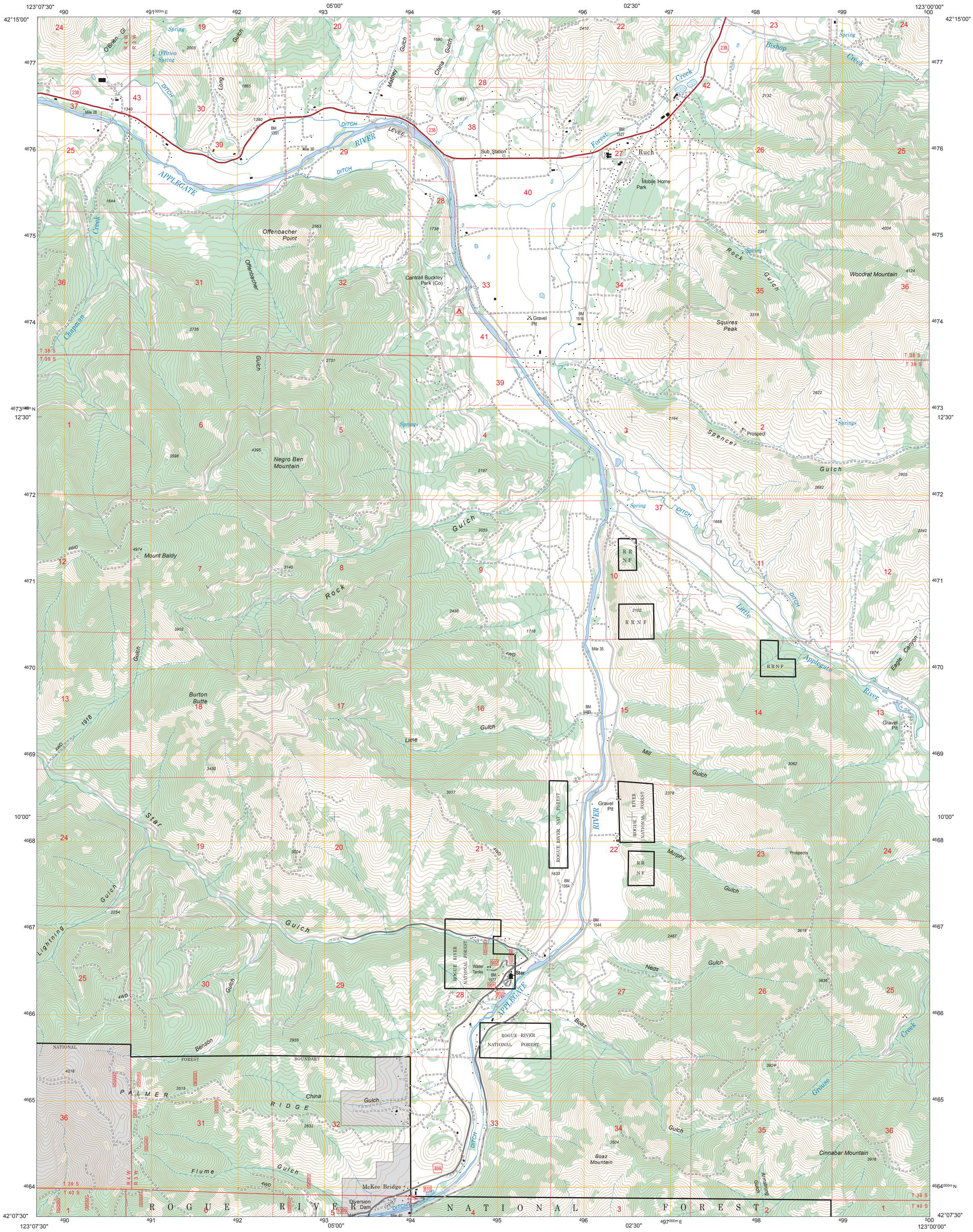

Produced by the USDA Forest Service.
North American Datum of 1983 (NAD 83).
Projection and 1,000-meter ticks: Universal Transverse Mercator, zone 10.

Full Revision of Forest Service lands 1996
Updates to Transportation 1996
Updates to Boundaries 1996

Non-National Forest System lands within the National Forest as of 1996.
Inholdings may exist in other National or State reservations.

This is not a legal document. Public lands are subject to change and leasing, and may have access restrictions. Not all roads and trails on this map are open to motor vehicle use. Check with appropriate officials and obtain appropriate regulatory maps and information. Obtain permission before entering private lands.

This map product uses the most current data available in the USDA Forest Service cartographic database. Modifications, updates, and corrections may be made at any time. Print quality is determined by the output device used when producing a hardcopy product.



UTM GRID AND 2013 MAGNETIC NORTH DECLINATION AT CENTER OF SHEET

U.S. National Grid
100,000 - m Square ID
DM
Grid Zone Designation
10T

SCALE 1:24 000

MILES

FEET

KILOMETERS

METERS

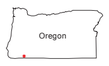

Applegate	Mount Isabelle	Medford West
Tallowbox Mountain	Ruch	Sterling Creek
Carberry Creek	Squaw Lakes	Dutchman Peak

ADJOINING QUADRANGLES

HIGHWAYS AND ROADS

Interstate
U.S.
State
County
National Forest, suitable for passenger cars
National Forest, suitable for high clearance vehicles
National Forest Trail

Highway
Road, Unspecified
Road, Paved
Road, Gravel
Road, Dirt
Unimproved, 4 wheel drive
Trail
Gate; Barrier
Check with local Forest Service unit for current travel conditions and restrictions

This product generated and downloaded on 12/14/2015

RUCH, OR