U.S. DEPARTMENT OF AGRICULTURE
FOREST SERVICE

LAKESIDE OE W QUADRANGLE
OREGON
7.5-MINUTE SERIES (TOPOGRAPHIC)

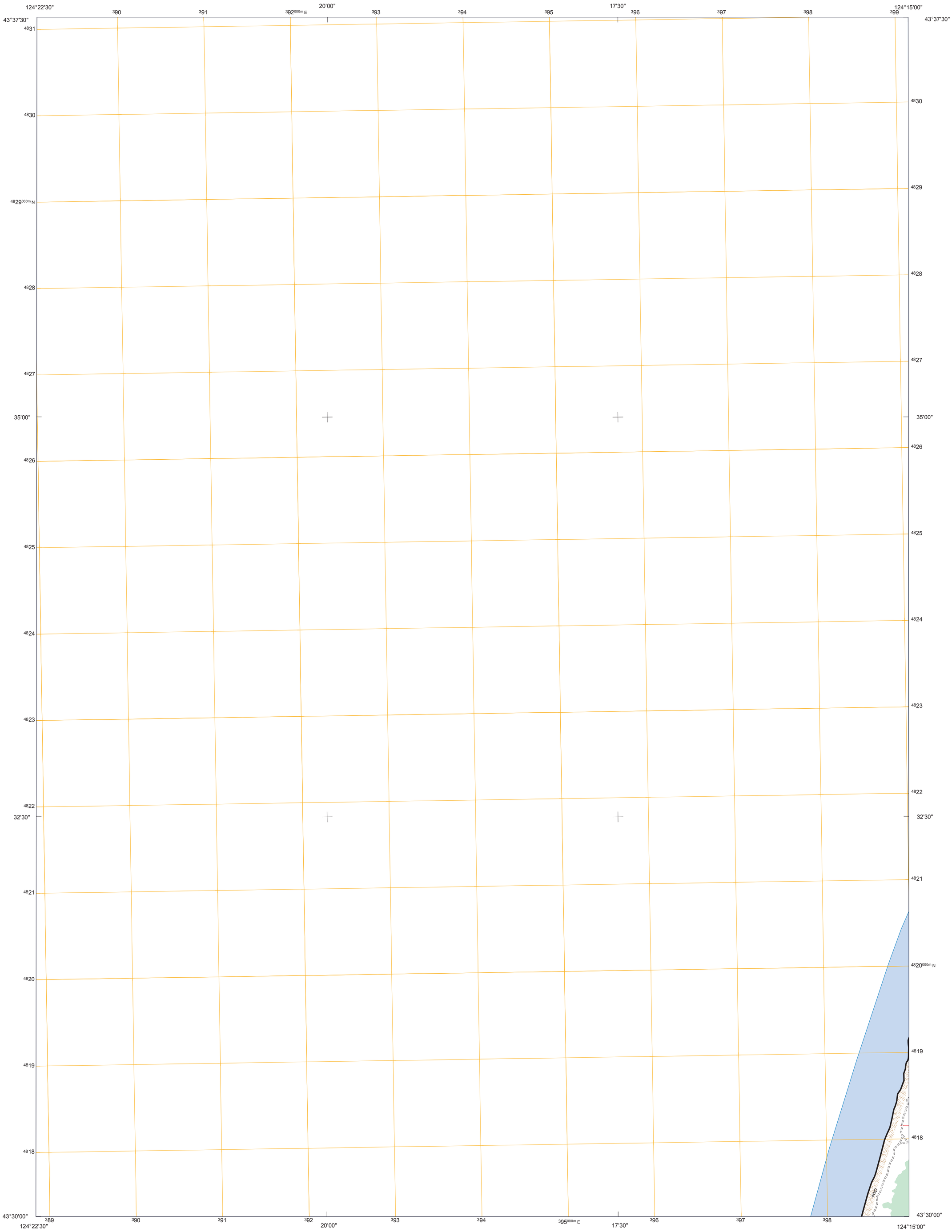

Produced by the USDA Forest Service.
North American Datum of 1983 (NAD 83).
Projection and 1,000-meter tics: Universal Transverse Mercator, zone 10.

Full Revision of Forest Service lands
Updates to Transportation
Updates to Boundaries

Non-National Forest System lands within the National Forest as of .
Inholdings may exist in other National or State reservations.

This is not a legal document. Public lands are subject to change and leasing, and may have access restrictions. Not all roads and trails on this map are open to motor vehicle use. Check with appropriate officials and obtain appropriate regulatory maps and information. Obtain permission before entering private lands.

This map product uses the most current data available in the USDA Forest Service cartographic database. Modifications, updates, and corrections may be made at any time. Print quality is determined by the output device used when producing a hardcopy product.

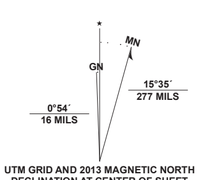

UTM GRID AND 2013 MAGNETIC NORTH DECLINATION AT CENTER OF SHEET

U.S. National Grid
100,000 - m Square ID
CP
Grid Zone Designation 10T

SCALE 1:24 000

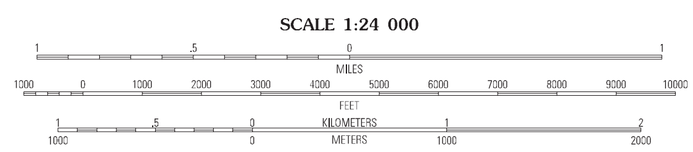

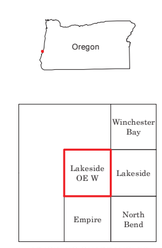

ADJOINING QUADRANGLES

HIGHWAYS AND ROADS

Interstate	5
U.S.	101
State	79
County	6
National Forest, suitable for passenger cars	105 60
National Forest, suitable for high clearance vehicles	1 0 5
National Forest Trail	384

Highway
Road, Unspecified
Road, Paved
Road, Gravel
Road, Dirt
Unimproved, 4 wheel drive — 4WD
Trail
Gate; Barrier

Check with local Forest Service unit for current travel conditions and restrictions

This product generated and downloaded on 12/14/2015

LAKESIDE OE W, OR