U.S. DEPARTMENT OF AGRICULTURE
FOREST SERVICE

MIDDLETON ISLAND D-2 QUADRANGLE
ALASKA
1:63 360 SERIES (TOPOGRAPHIC)

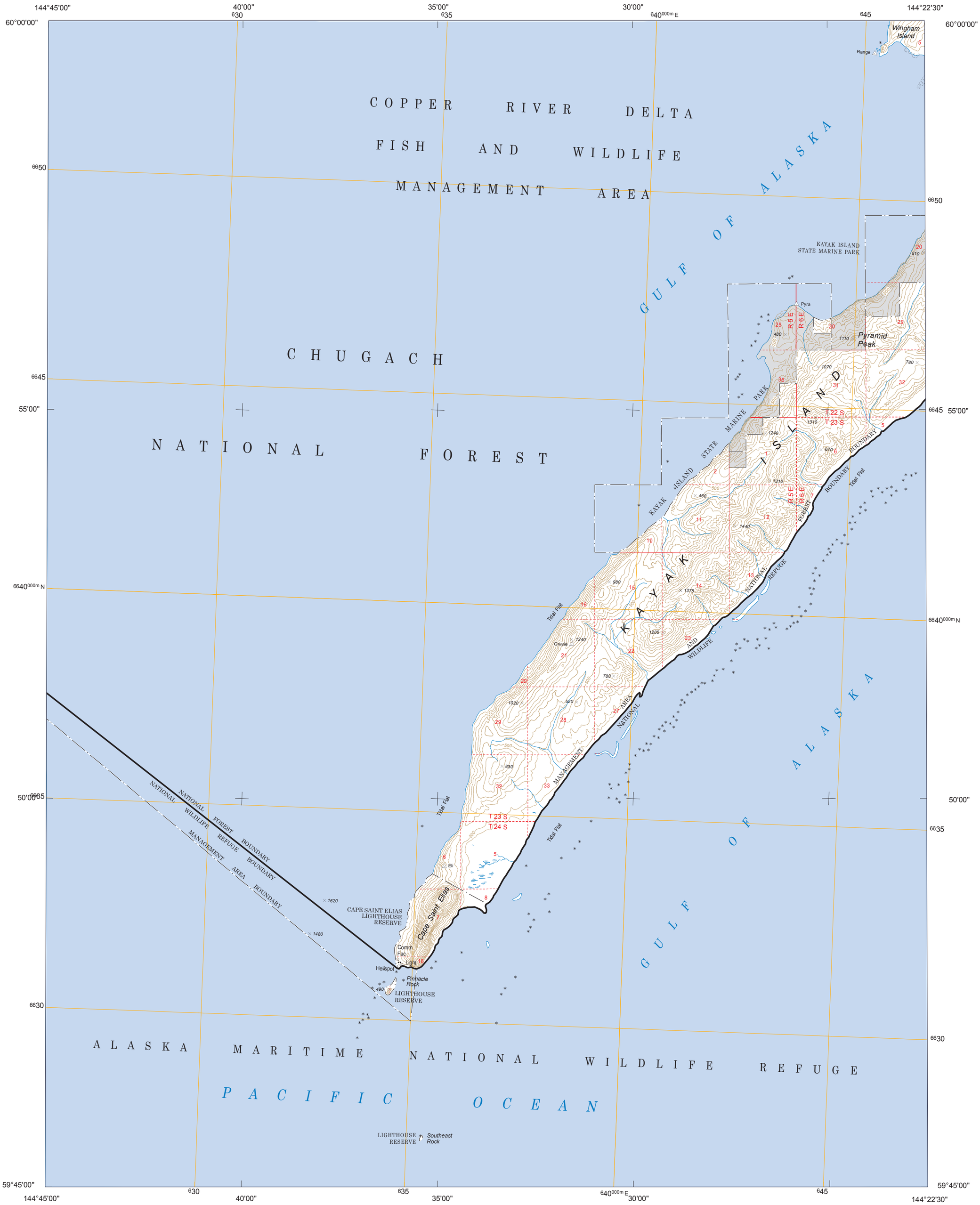

Produced by the USDA Forest Service.
North American Datum of 1983 (NAD 83).
Projection and 1,000-meter tics: Universal Transverse Mercator, zone 06.

Full Revision of Forest Service lands 1995
Updates to Transportation 1995
Updates to Boundaries 1995

Non-National Forest System lands within the National Forest as of 1995. Inholdings may exist in other National or State reservations.

This is not a legal document. Public lands are subject to change and leasing, and may have access restrictions. Not all roads and trails on this map are open to motor vehicle use. Check with appropriate officials and obtain appropriate regulatory maps and information. Obtain permission before entering private lands.

This map product uses the most current data available in the USDA Forest Service cartographic database. Modifications, updates, and corrections may be made at any time. Print quality is determined by the output device used when producing a hardcopy product.

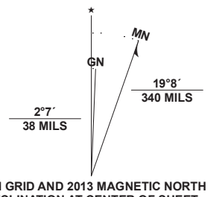

UTM GRID AND 2013 MAGNETIC NORTH DECLINATION AT CENTER OF SHEET

U.S. National Grid
100,000 - m Square ID
XM
Grid Zone Designation 6V

SCALE 1:63 360

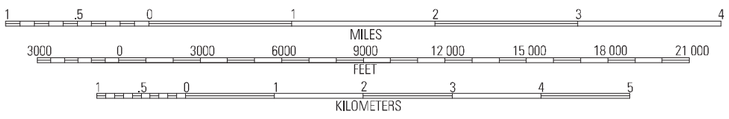

Cordova A-3	Cordova A-2	Cordova A-1
	Middleton Island D-2	Middleton Island D-1

ADJOINING QUADRANGLES

HIGHWAYS AND ROADS

State 79
National Forest, suitable for passenger cars 105 60
National Forest, suitable for high clearance vehicles 105
National Forest Trail 384

Check with local Forest Service unit for current travel conditions and restrictions

Highway
Road, Unspecified
Road, Paved
Road, Gravel
Road, Dirt
Unimproved, 4 wheel drive (4WD)
Trail
Gate; Barrier

This product generated and downloaded on 12/24/2014

MIDDLETON ISLAND D-2, AK