U.S. DEPARTMENT OF AGRICULTURE
FOREST SERVICE

VALDEZ A-7 QUADRANGLE
ALASKA
1:63 360 SERIES (TOPOGRAPHIC)

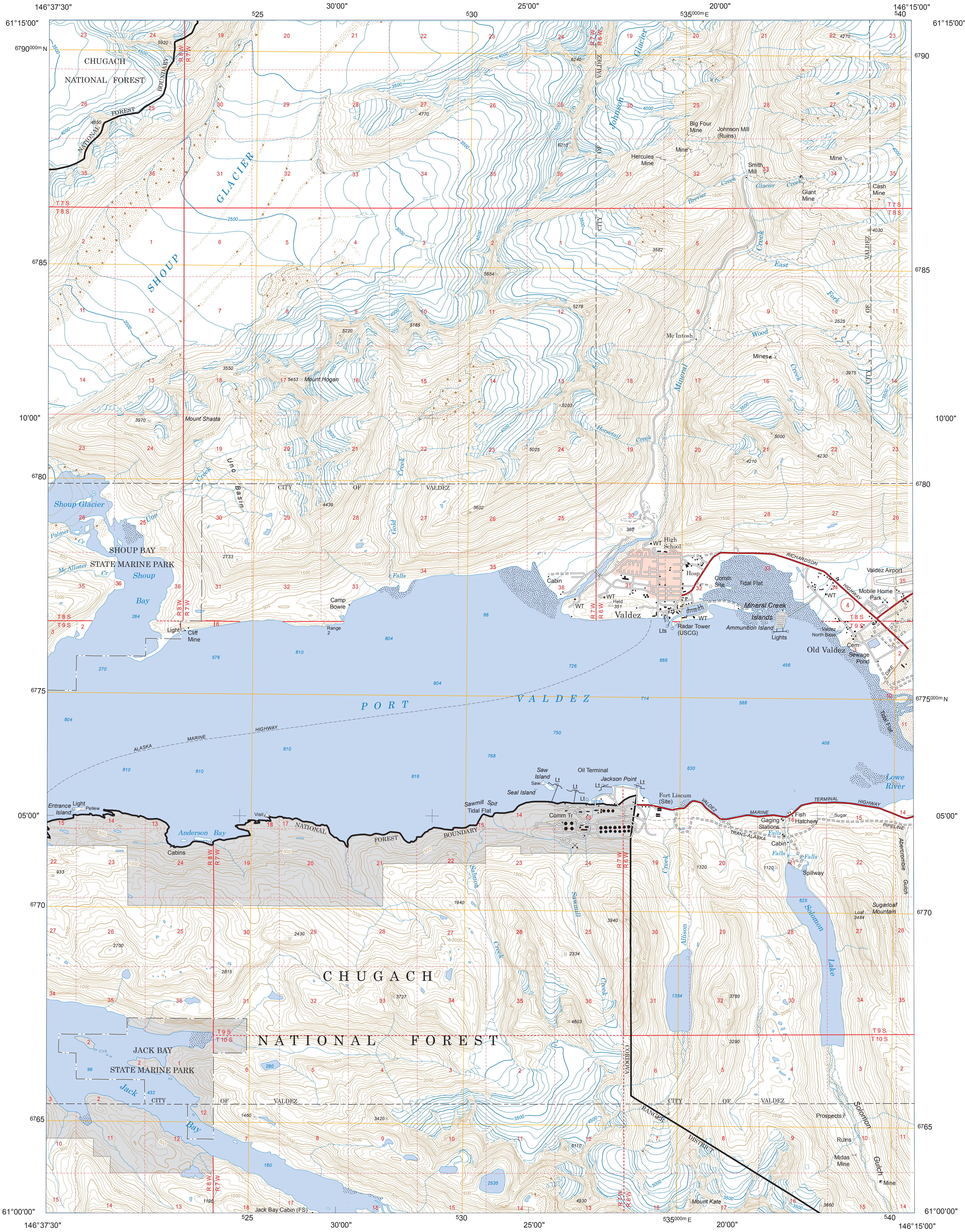

Produced by the USDA Forest Service.

North American Datum of 1983 (NAD 83).
Projection and 1,000-meter tics: Universal Transverse Mercator, zone 06.

Full Revision of Forest Service lands 1996
Updates to Transportation 1996
Updates to Boundaries 1996

Non-National Forest System lands within the National Forest as of 1996. Inholdings may exist in other National or State reservations.

This is not a legal document. Public lands are subject to change and leasing, and may have access restrictions. Not all roads and trails on this map are open to motor vehicle use. Check with appropriate officials and obtain appropriate regulatory maps and information. Obtain permission before entering private lands.

This map product uses the most current data available in the USDA Forest Service cartographic database. Modifications, updates, and corrections may be made at any time. Print quality is determined by the output device used when producing a hardcopy product.

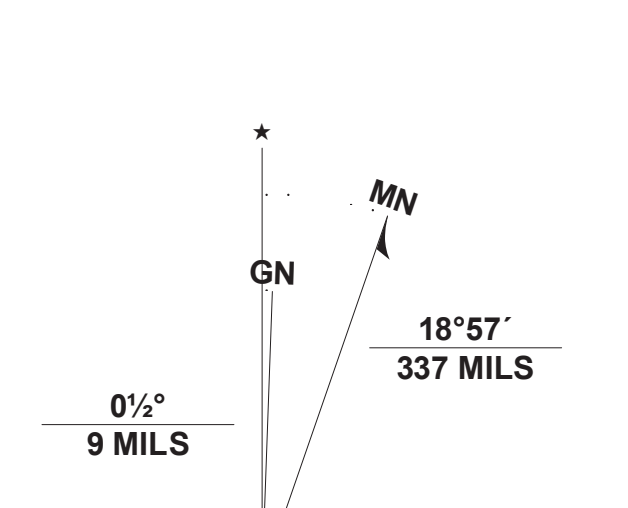

UTM GRID AND 2013 MAGNETIC NORTH DECLINATION AT CENTER OF SHEET

U.S. National Grid
100,000 - m Square ID
WN
Grid Zone Designation 6V

SCALE 1:63 360

MILES: 1 .5 0 1 2 3 4
FEET: 3000 0 3000 6000 9000 12 000 15 000 18 000 21 000
KILOMETERS: 1 .5 0 1 2 3 4 5

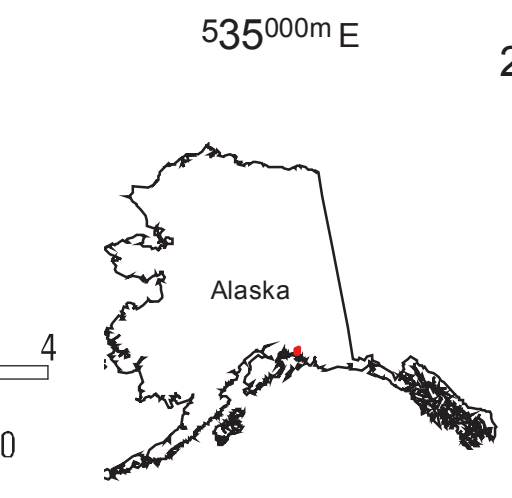

Valdez B-8	Valdez B-7	Valdez B-6
Valdez A-8	Valdez A-7	Valdez A-6
Cordova D-8	Cordova D-7	Cordova D-6

ADJOINING QUADRANGLES

HIGHWAYS AND ROADS

State....... 79
National Forest, suitable for passenger cars....... 105 60
National Forest, suitable for high clearance vehicles....... 105
National Forest Trail....... 384
Check with local Forest Service unit for current travel conditions and restrictions

Highway.......
Road, Unspecified.......
Road, Paved.......
Road, Gravel.......
Road, Dirt.......
Unimproved, 4 wheel drive....... 4WD
Trail.......
Gate; Barrier.......

This product generated and downloaded on 12/24/2014

VALDEZ A-7, AK