U.S. DEPARTMENT OF AGRICULTURE
FOREST SERVICE

# DIXON ENTRANCE D-4 QUADRANGLE
ALASKA
1:63 360 SERIES (TOPOGRAPHIC)

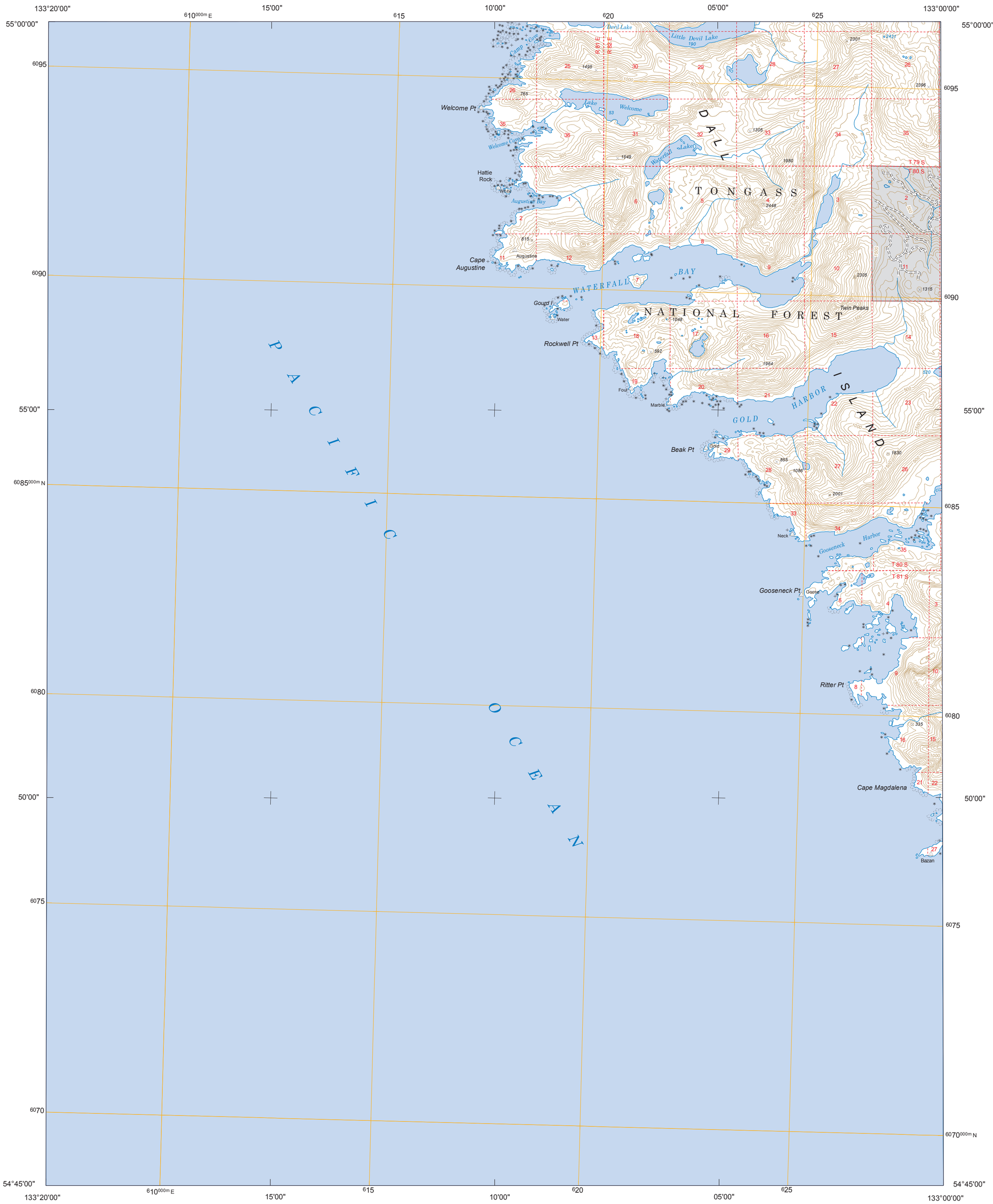


Produced by the USDA Forest Service.
North American Datum of 1983 (NAD 83).
Projection and 1,000-meter tics: Universal Transverse Mercator, zone 08.

Full Revision of Forest Service lands 2011
Updates to Transportation 2012
Updates to Boundaries 2012

Non-National Forest System lands within the National Forest as of 2012. Inholdings may exist in other National or State reservations.

This is not a legal document. Public lands are subject to change and leasing, and may have access restrictions. Not all roads and trails on this map are open to motor vehicle use. Check with appropriate officials and obtain appropriate regulatory maps and information. Obtain permission before entering private lands.

This map product uses the most current data available in the USDA Forest Service cartographic database. Modifications, updates, and corrections may be made at any time. Print quality is determined by the output device used when producing a hardcopy product.

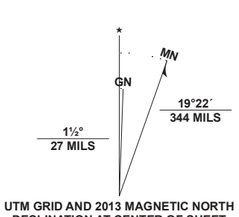


UTM GRID AND 2013 MAGNETIC NORTH DECLINATION AT CENTER OF SHEET

| U.S. National Grid |
|---|
| 100,000 - m Square ID |
| PF |
| Grid Zone Designation 8U |

SCALE 1:63 360

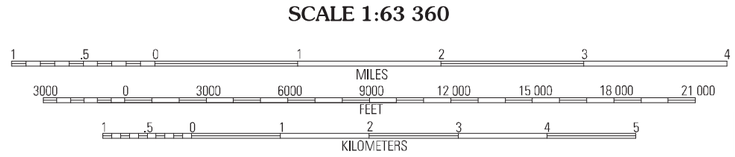

| | | |
|---|---|---|
| Craig A-5 | Craig A-4 | Craig A-3 |
| Dixon Entrance D-5 | Dixon Entrance D-4 | Dixon Entrance D-3 |
| | | Dixon Entrance C-3 |

ADJOINING QUADRANGLES

## HIGHWAYS AND ROADS

State..... 79
National Forest, suitable for passenger cars..... 105 60
National Forest, suitable for high clearance vehicles..... 105
National Forest Trail..... 384

Check with local Forest Service unit for current travel conditions and restrictions

Highway.....
Road, Unspecified.....
Road, Paved.....
Road, Gravel.....
Road, Dirt.....
Unimproved, 4 wheel drive..... 4WD
Trail.....
Gate; Barrier.....

This product generated and downloaded on 12/24/2014

DIXON ENTRANCE D-4, AK