

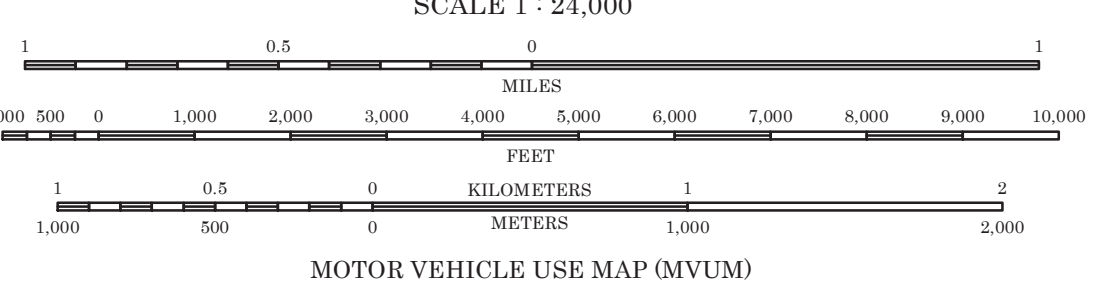
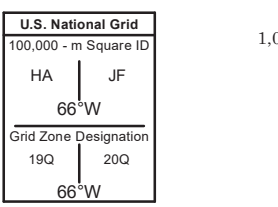
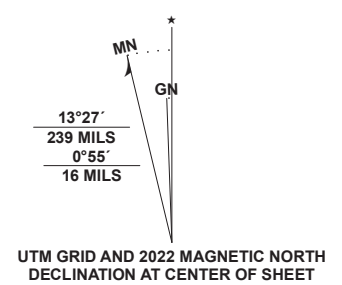
Produced by the USDA Forest Service.
 North American Datum of 1983 (NAD 83).
 Projection and 1,000-meter ties: Universal Transverse Mercator, zone 20.

Full Revision of Forest Service lands 2019
 Updates to Transportation 2019
 Updates to Boundaries 2019

Non-National Forest System lands within the National Forest as of 2019.
 Inholdings may exist in other National or State reservations.

This is not a legal document. Public lands are subject to change and leasing, and may have access restrictions. Not all roads and trails on this map are open to motor vehicle use. Check with appropriate officials and obtain appropriate regulatory maps and information. Obtain permission before entering private lands.

This map product uses the most current data available in the USDA Forest Service cartographic database. Modifications, updates, and corrections may be made at any time. Print quality is determined by the output device used when producing a hardcopy product.



Highway/Road Type	Symbol
Interstate	5
U.S.	701
State	70
County	6
National Forest, suitable for passenger cars	100
National Forest, suitable for high clearance vehicles	60
National Forest Trail	384
Highway	5
Road, Unspecified	5
Road, Paved	5
Road, Gravel	5
Road, Dirt	5
Unimproved	5
Road, Closed	5
Trail	5
Gate/Barrier	5

This product generated and downloaded on 1/12/2023

JUNCOS, PR
 (FSTOPO LEGACY)