

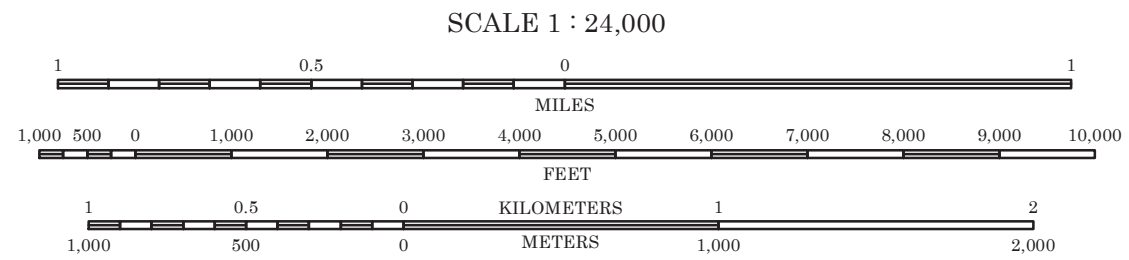
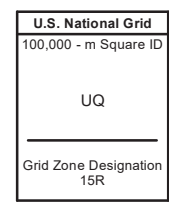
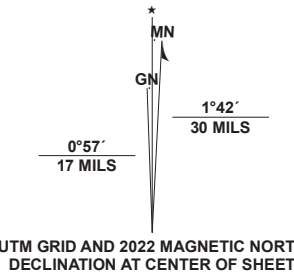
Produced by the USDA Forest Service.
 North American Datum of 1983 (NAD 83).
 Projection and 1,000-meter ties: Universal Transverse Mercator, zone 15.

Full Revision of Forest Service lands 2001
 Updates to Transportation 2001
 Updates to Boundaries 2001

Non-National Forest System lands within the National Forest as of 2001.
 Inholdings may exist in other National or State reservations.

This is not a legal document. Public lands are subject to change and leasing, and may have access restrictions. Not all roads and trails on this map are open to motor vehicle use. Check with appropriate officials and obtain appropriate regulatory maps and information. Obtain permission before entering private lands.

This map product uses the most current data available in the USDA Forest Service cartographic database. Modifications, updates, and corrections may be made at any time. Print quality is determined by the output device used when producing a hardcopy product.



Durist Lakes	Lake Naugoches South	Naugoches South
Wells	Clawson	Holland
Wells SW	Koltsy	Larkin

MOTOR VEHICLE USE MAP (MVUM)
 The MVUM is a legal enforceable document that identifies the roads, trails, and areas where motor vehicle use is allowed in a Forest Service administrative unit or ranger district. MVUMs are reissued each year. It is the responsibility of motor vehicle users to acquire the current MVUM. MVUMs are available FREE at Forest Service offices and at www.fs.fed.us/recreation/programs/ohv/ohv_maps.shtml

HIGHWAYS AND ROADS

Interstate	5	Highway	Red line
U.S.	105	Road, Unspecified	Black line
State	79	Road, Paved	Double black line
County	6	Road, Gravel	Thin black line
National Forest, suitable for passenger cars	105	Road, Dirt	Dashed black line
National Forest, suitable for high clearance vehicles	80	Unimproved	Thin black line
National Forest Trail	384	Road, Closed	Thin black line
		Trail	Dotted black line
		Gate Barrier	Thin black line
		Check with local Forest Service unit for current travel conditions and restrictions	

This product generated and downloaded on 1/12/2023