

Produced by the USDA Forest Service.
North American Datum of 1983 (NAD 83).
Projection and 1,000-meter ties: Universal Transverse Mercator, zone 13.

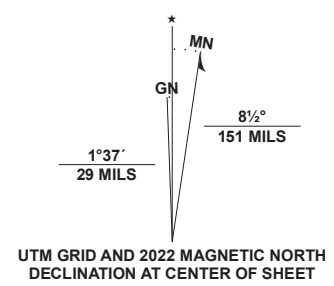
Full Revision of Forest Service lands 1999
Updates to Transportation 1999
Updates to Boundaries 1999

Non-National Forest System lands within the National Forest as of 1999.
Inholdings may exist in other National or State reservations.

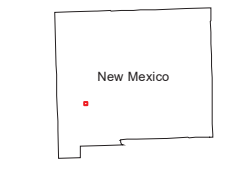
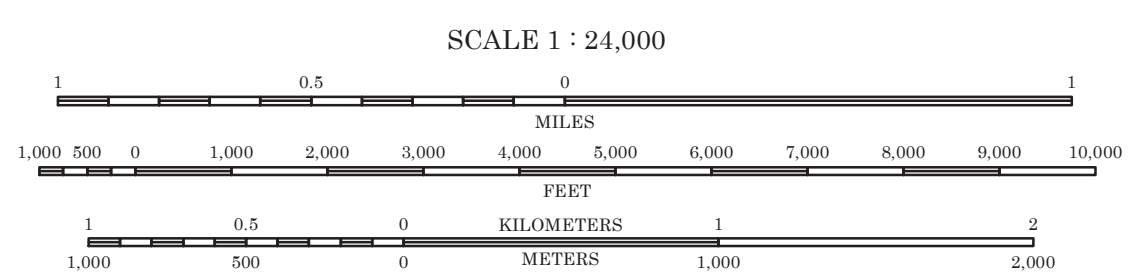
This is not a legal document. Public lands are subject to change and leasing, and may have access restrictions. Not all roads and trails on this map are open to motor vehicle use. Check with appropriate officials and obtain appropriate regulatory maps and information. Obtain permission before entering private lands.

This map product uses the most current data available in the USDA Forest Service cartographic database. Modifications, updates, and corrections may be made at any time. Print quality is determined by the output device used when producing a hardcopy product.

USDA is an equal opportunity provider, employer, and lender



U.S. National Grid	
100,000 - m Square ID	YC BT 100
Grid Zone Designation	12S 13S
Grid Zone	108°W



ADJOINING QUADRANGLES	
Indian Peaks West	Indian Peaks East
Spring Canyon	Taylor Peak
Wall Lake	Bully Pointe
	Lookout Mountain
	Wahoo Peak

HIGHWAYS AND ROADS			
Interstate	5	Highway, Unspecified	1
U.S.	105	Road, Paved	2
State	78	Road, Gravel	3
County	6	Road, Dirt	4
National Forest, suitable for passenger cars	105	Unimproved Road, Closed	5
National Forest, suitable for high clearance vehicles	80	Trail	6
National Forest Trail	384	Game Burrows	7
		Check with local Forest Service unit for current travel conditions and restrictions	

This product generated and downloaded on 2/11/2023