

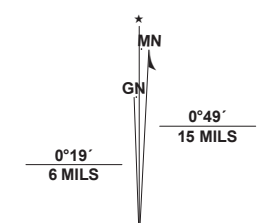
Produced by the USDA Forest Service. North American Datum of 1983 (NAD 83). Projection and 1,000-meter ties: Universal Transverse Mercator, zone 15.

Full Revision of Forest Service lands 2022  
Updates to Transportation 2022  
Updates to Boundaries 2022

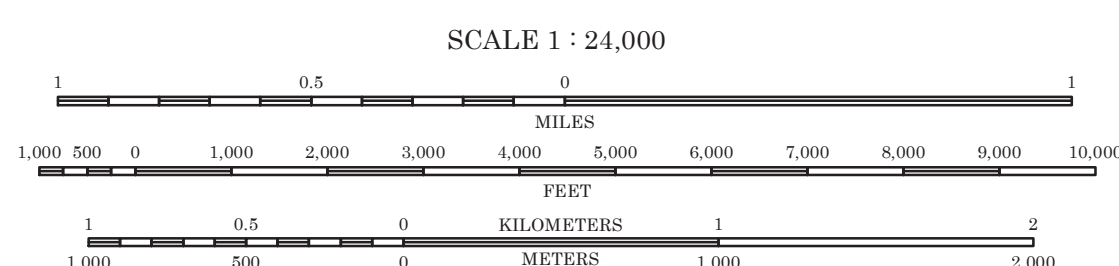

Non-National Forest System lands within the National Forest as of 2022. Inholdings may exist in other National or State reservations.

This is not a legal document. Public lands are subject to change and leasing, and may have access restrictions. Not all roads and trails on this map are open to motor vehicle use. Check with appropriate officials and obtain appropriate regulatory maps and information. Obtain permission before entering private lands.

This map product uses the most current data available in the USDA Forest Service cartographic database. Modifications, updates, and corrections may be made at any time. Print quality is determined by the output device used when producing a hardcopy product.



UTM GRID AND 2022 MAGNETIC NORTH DECLINATION AT CENTER OF SHEET



**MOTOR VEHICLE USE MAP (MVUM)**  
The MVUM is a legal enforceable document that identifies the roads, trails, and areas where motor vehicle use is allowed in a Forest Service administrative unit or ranger district. MVUMs are reissued each year. It is the responsibility of motor vehicle users to acquire the current MVUM. MVUMs are available FREE at Forest Service offices and at [www.fs.fed.us/recreation/programs/ohv/ohv\\_maps.shtml](http://www.fs.fed.us/recreation/programs/ohv/ohv_maps.shtml)



State	County	Range	Section
Arkansas	Madison	10	10
Arkansas	Madison	10	11
Arkansas	Madison	10	12
Arkansas	Madison	10	13
Arkansas	Madison	10	14
Arkansas	Madison	10	15
Arkansas	Madison	10	16
Arkansas	Madison	10	17
Arkansas	Madison	10	18
Arkansas	Madison	10	19
Arkansas	Madison	10	20
Arkansas	Madison	10	21
Arkansas	Madison	10	22
Arkansas	Madison	10	23
Arkansas	Madison	10	24
Arkansas	Madison	10	25
Arkansas	Madison	10	26
Arkansas	Madison	10	27
Arkansas	Madison	10	28
Arkansas	Madison	10	29
Arkansas	Madison	10	30

**HIGHWAYS AND ROADS**

Interstate	5	Highway, Unspecified	1
U.S.	105	Road, Paved	2
State	78	Road, Gravel	3
County	6	Road, Dirt	4
National Forest, suitable for passenger cars	105	Unimproved	5
National Forest, suitable for high clearance vehicles	60	Road, Closed	6
National Forest Trail	384	Trail	7
		Game Barrier	8
		Check with local Forest Service unit for current travel conditions and restrictions	

This product generated and downloaded on 1/11/2023

REED MOUNTAIN, AR (FSTOPO LEGACY)