

Produced by the USDA Forest Service.
North American Datum of 1983 (NAD 83).
Projection and 1,000-meter tics: Universal Transverse Mercator, zone 17.

Full Revision of Forest Service lands 2009
Updates to Transportation 2013
Updates to Boundaries 2009

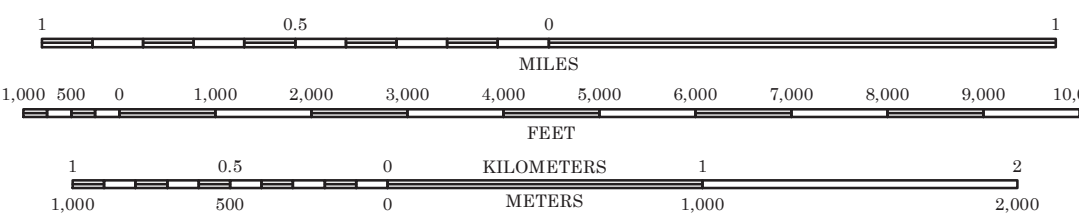
 Non-National Forest System lands within the National Forest as of 2011. Inholdings may exist in other National or State reservations.

This is not a legal document. Public lands are subject to change and leasing, and may have access restrictions. Not all roads and trails on this map are open to motor vehicle use. Check with appropriate officials and obtain appropriate regulatory maps and information. Obtain permission before entering private lands.

This map product uses the most current data available in the USDA Forest Service cartographic database. Modifications, updates, and corrections may be made at any time. Print quality is determined by the output device used when producing a hardcopy product.

USDA is an equal opportunity provider,
employer, and lender

SCALE 1 : 24,000






















MOTOR VEHICLE USE MAP (MVUM)

The MVUM is a legal enforceable document that identifies the roads, trails, and areas where motor vehicle use is allowed in a Forest Service administrative unit or ranger district. MVUMs are reissued each year. It is the responsibility

MVUMs are available FREE at Forest Service offices and at www.fs.fed.us/recreation/programs/ohv/ohv_maps.shtml

HIGHWAYS AND ROADS

| | | | |
|---|--|--|---|
| Interstate..... |  | Highway..... |  |
| U.S. |  | Road, Unspecified..... |  |
| State..... |  | Road, Paved..... |  |
| County..... |  | Road, Gravel..... |  |
| National Forest, suitable for passenger cars..... |   | Road, Dirt..... |  |
| National Forest, suitable for high clearance vehicles..... |   | Unimproved..... |  |
| National Forest Trail..... |  | Road, Closed..... |  |
| | | Trail..... |  |
| | | Gate: Barrier..... |  |
| | | Watch with local Forest Service unit for current translocations and restrictions..... |  |

This product generated and downloaded on 1/10/2023

LEMON GAP, NC-TN
(FSTOPO LEGACY)