USDA
United States Department of Agriculture
Forest Service

SANDIA CREST QUADRANGLE
NEW MEXICO
7.5-MINUTE SERIES (TOPOGRAPHIC)

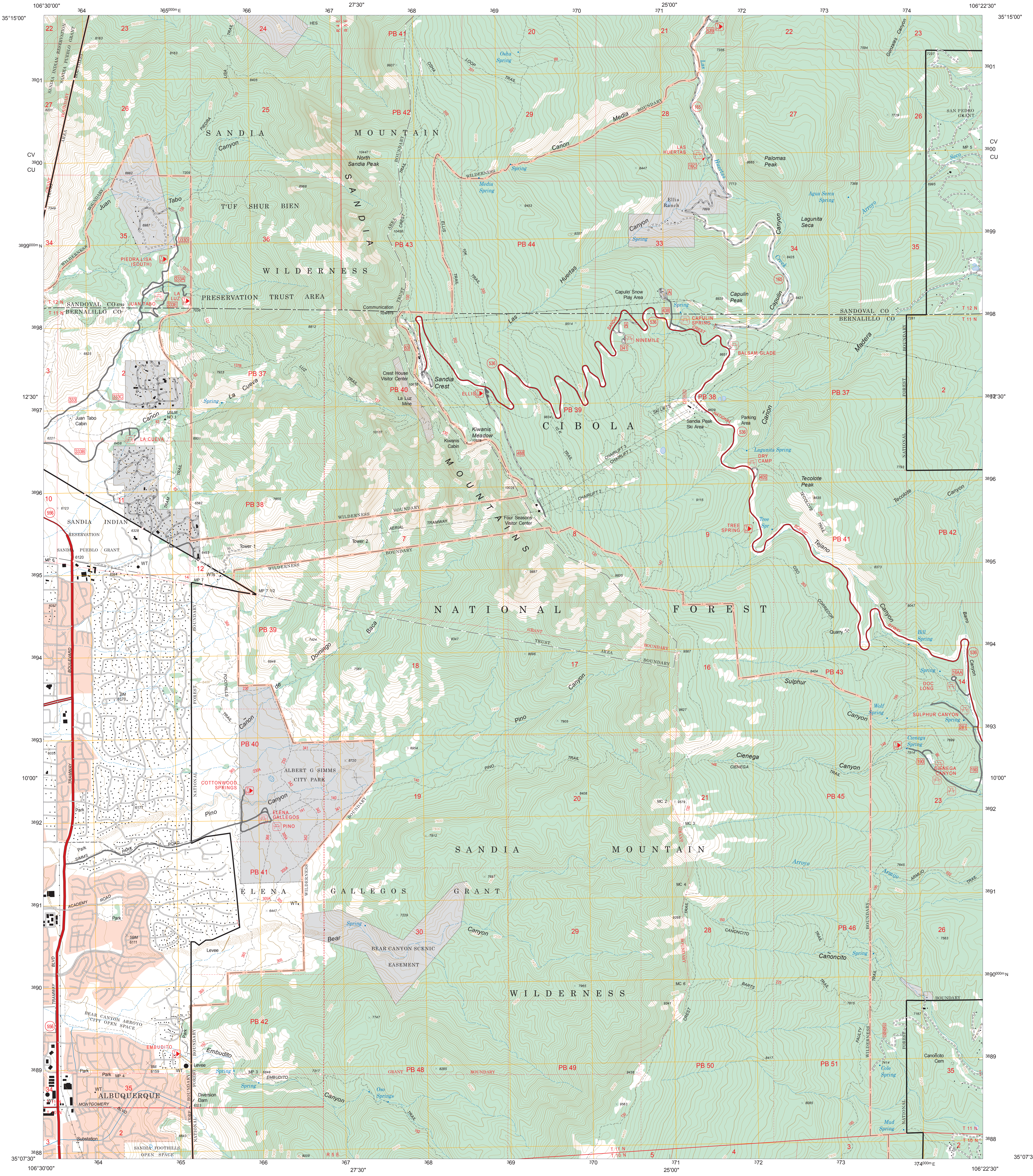

Produced by the USDA Forest Service.
North American Datum of 1983 (NAD 83).
Projection and 1,000-meter tics: Universal Transverse Mercator, zone 13.

Full Revision of Forest Service lands 2007
Updates to Transportation 2007
Updates to Boundaries 2007

▨ Non-National Forest System lands within the National Forest as of 2007. Inholdings may exist in other National or State reservations.

This is not a legal document. Public lands are subject to change and leasing, and may have access restrictions. Not all roads and trails on this map are open to motor vehicle use. Check with appropriate officials and obtain appropriate regulatory maps and information. Obtain permission before entering private lands.

This map product uses the most current data available in the USDA Forest Service cartographic database. Modifications, updates, and corrections may be made at any time. Print quality is determined by the output device used when producing a hardcopy product.

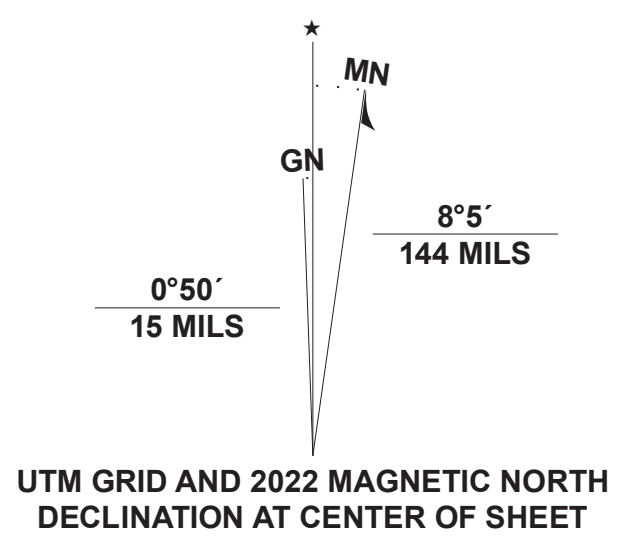

UTM GRID AND 2022 MAGNETIC NORTH DECLINATION AT CENTER OF SHEET

U.S. National Grid
100,000 - m Square ID
CV
3900
CU
Grid Zone Designation
13S

USDA is an equal opportunity provider, employer, and lender

SCALE 1 : 24,000

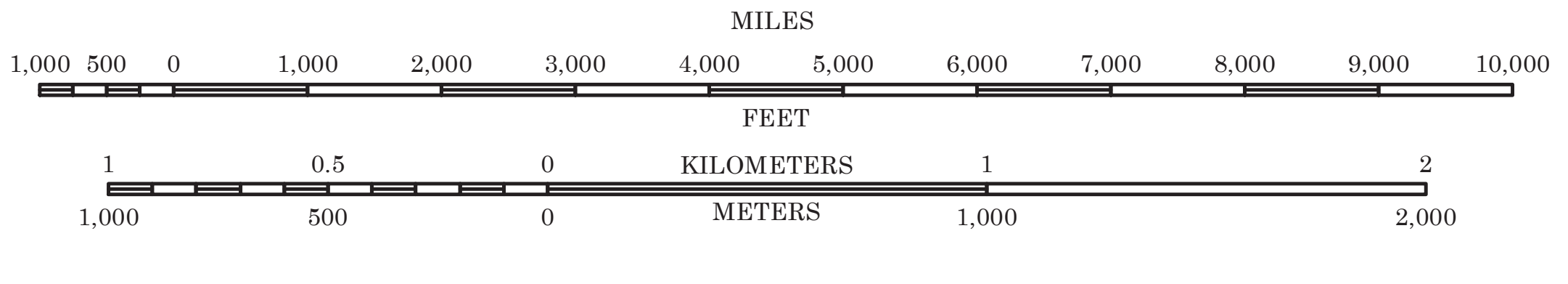

MOTOR VEHICLE USE MAP (MVUM)
The MVUM is a legal enforceable document that identifies the roads, trails, and areas where motor vehicle use is allowed in a Forest Service administrative unit or ranger district. MVUMs are reissued each year. It is the responsibility of motor vehicle users to acquire the current MVUM.
MVUMs are available FREE at Forest Service offices and at
www.fs.fed.us/recreation/programs/ohv/ohv_maps.shtml

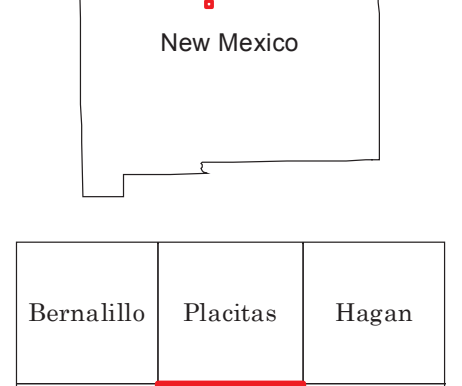

Bernalillo	Placitas	Hagan
Alameda	Sandia Crest	Sandia Park
Albuquerque East	Tijeras	Sedillo

ADJOINING QUADRANGLES

HIGHWAYS AND ROADS

Interstate	5	Highway	▬
U.S.	101	Road, Unspecified	═
State	79	Road, Paved	═
County	6	Road, Gravel	═
National Forest, suitable for passenger cars	105 60	Road, Dirt	═
National Forest, suitable for high clearance vehicles	105	Unimproved	========
National Forest Trail	384	Road, Closed	- - - - - -
		Trail	– – – – –
		Gate; Barrier	⊢ —

Check with local Forest Service unit for current travel conditions and restrictions

This product generated and downloaded on 1/11/2023

SANDIA CREST, NM
(FSTOPO LEGACY)