USDA United States Department of Agriculture Forest Service

DAMASCUS QUADRANGLE
VIRGINIA
7.5-MINUTE SERIES (TOPOGRAPHIC)

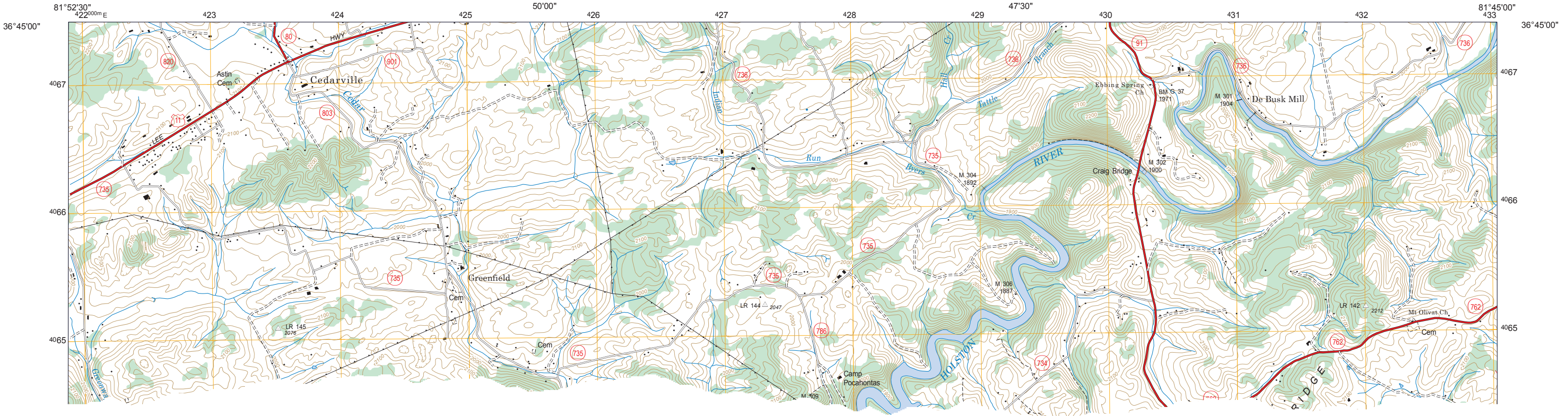

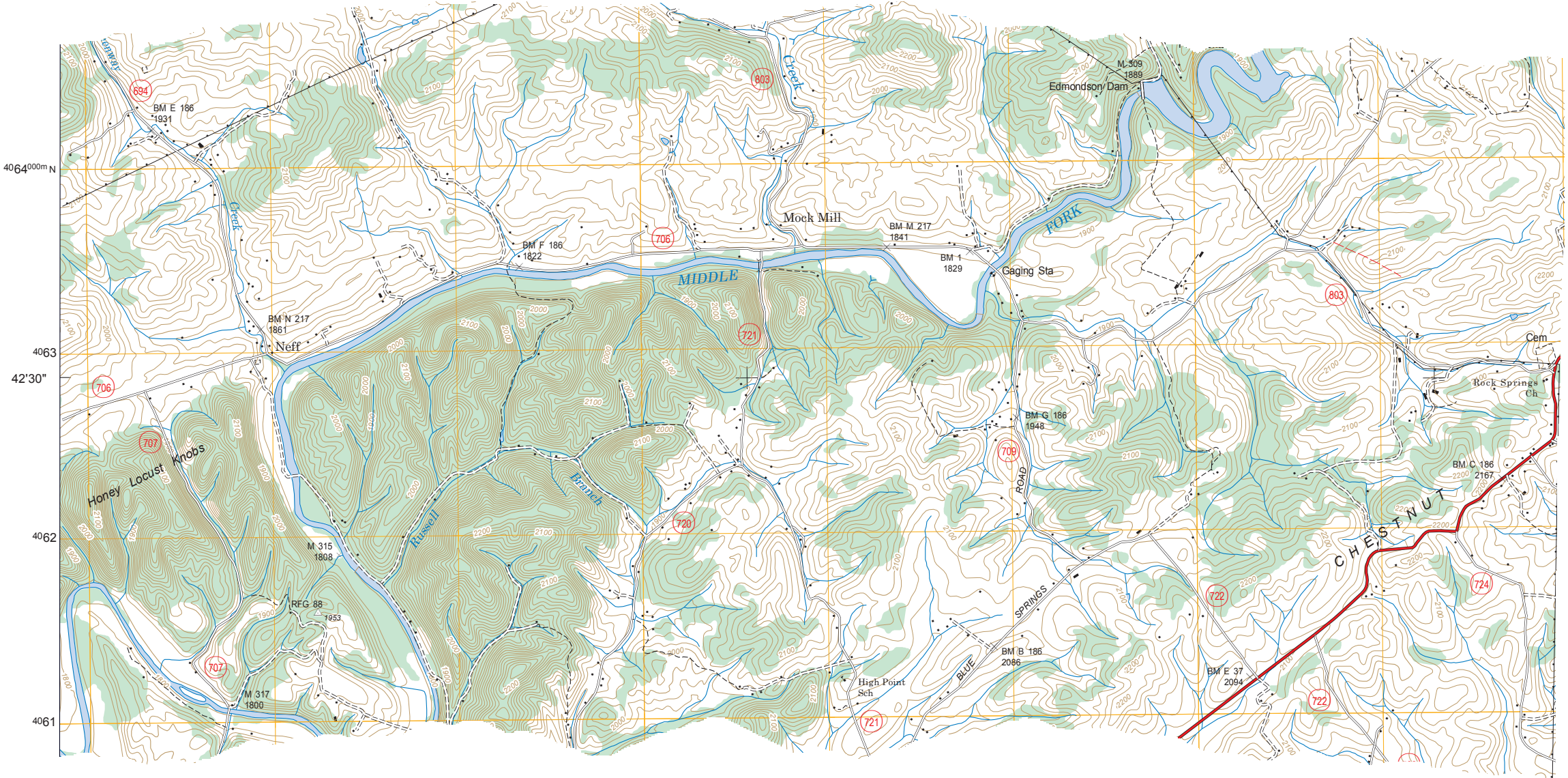

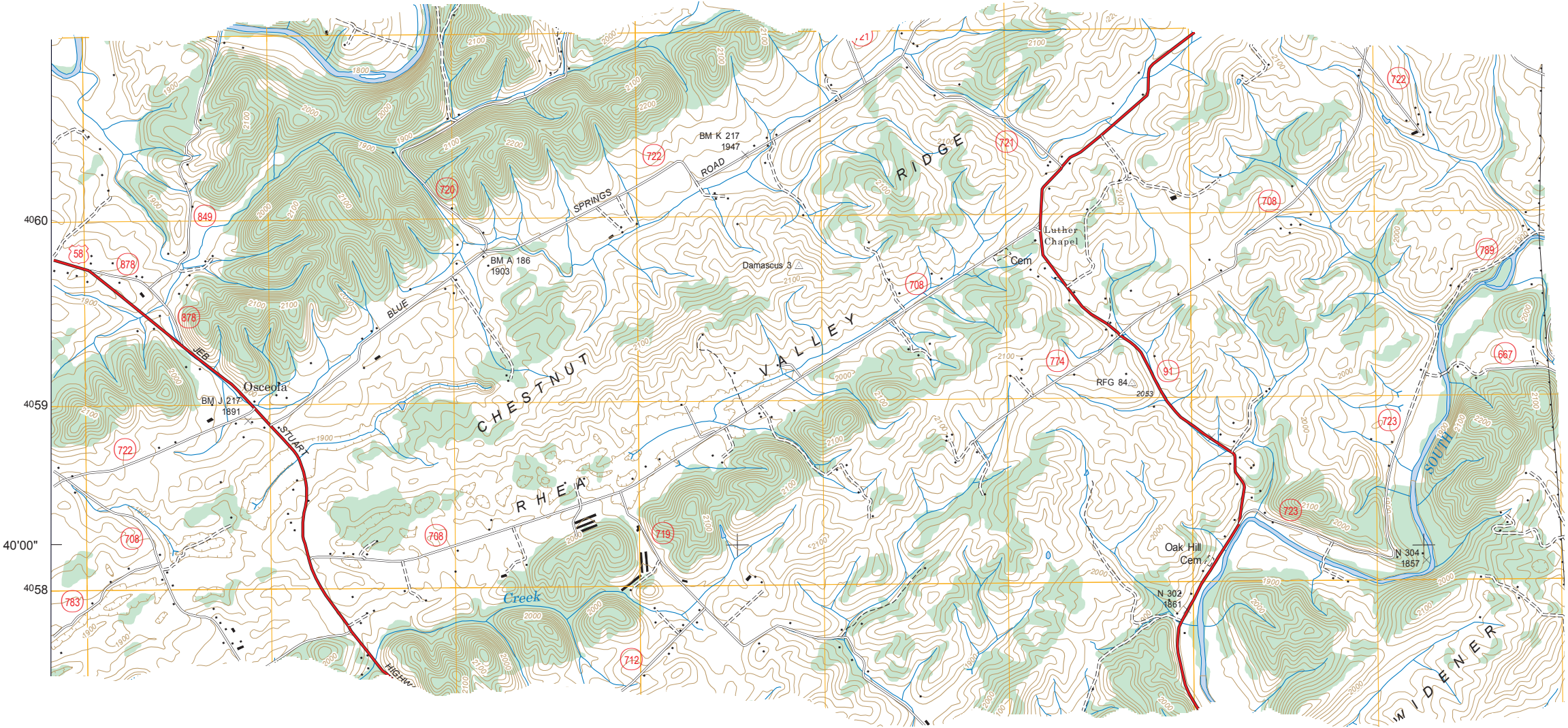



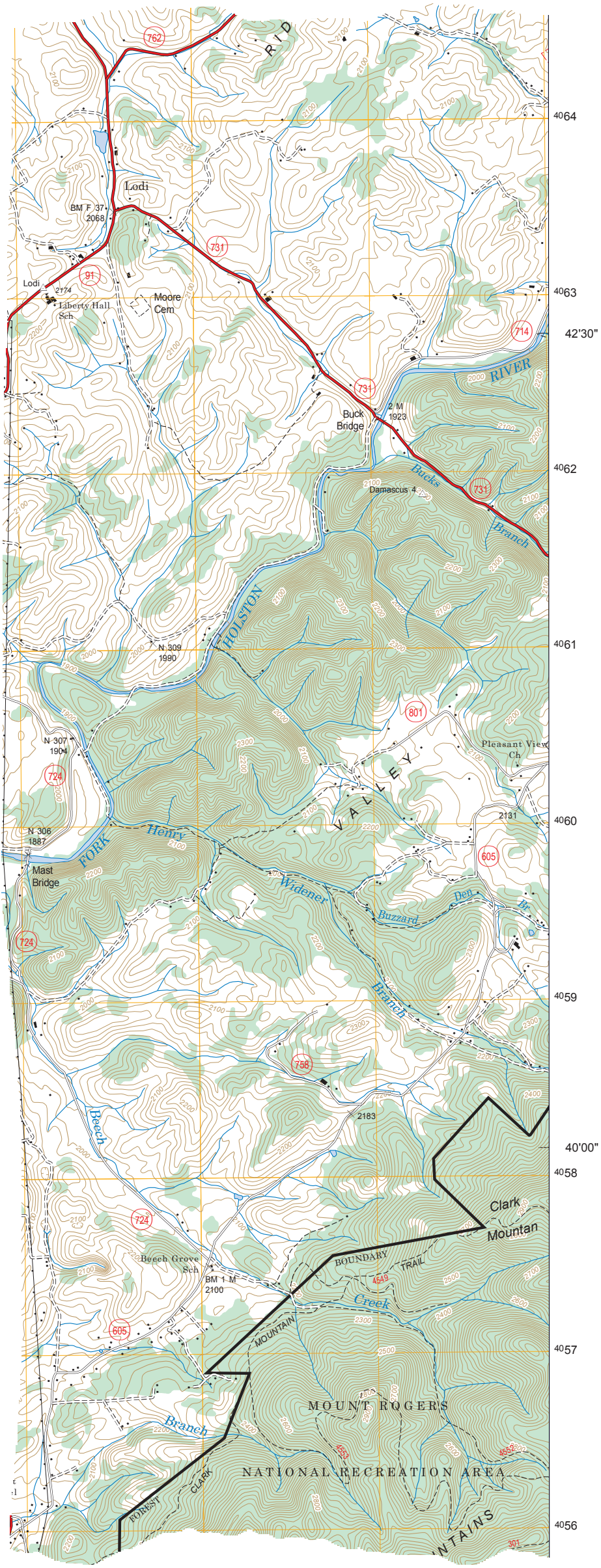

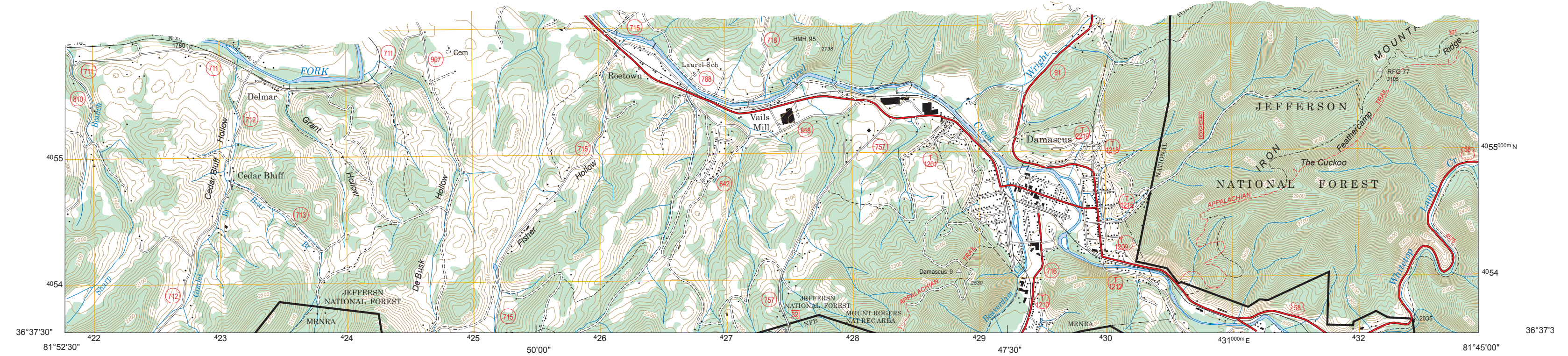

Produced by the USDA Forest Service.
North American Datum of 1983 (NAD 83).
Projection and 1,000-meter tics: Universal Transverse Mercator, zone 17.

Full Revision of Forest Service lands 1985
Updates to Transportation 1985
Updates to Boundaries 1985

▨ Non-National Forest System lands within the National Forest as of 2011. Inholdings may exist in other National or State reservations.

This is not a legal document. Public lands are subject to change and leasing, and may have access restrictions. Not all roads and trails on this map are open to motor vehicle use. Check with appropriate officials and obtain appropriate regulatory maps and information. Obtain permission before entering private lands.

This map product uses the most current data available in the USDA Forest Service cartographic database. Modifications, updates, and corrections may be made at any time. Print quality is determined by the output device used when producing a hardcopy product.

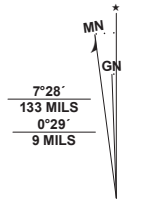

UTM GRID AND 2022 MAGNETIC NORTH DECLINATION AT CENTER OF SHEET

U.S. National Grid
100,000 - m Square ID
MA
Grid Zone Designation
17S

USDA is an equal opportunity provider, employer, and lender

SCALE 1 : 24,000

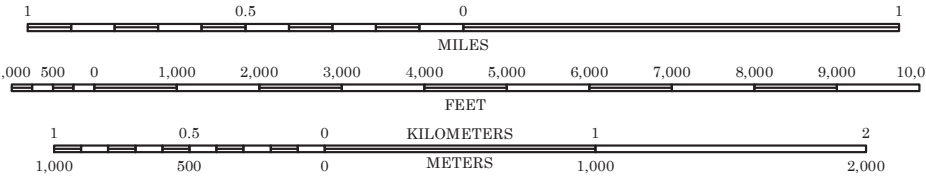

MOTOR VEHICLE USE MAP (MVUM)

The MVUM is a legal enforceable document that identifies the roads, trails, and areas where motor vehicle use is allowed in a Forest Service administrative unit or ranger district. MVUMs are reissued each year. It is the responsibility of motor vehicle users to acquire the current MVUM.
MVUMs are available FREE at Forest Service offices and at
www.fs.fed.us/recreation/programs/ohv/ohv_maps.shtml

Hayters Gap	Glade Spring	Chilhowie
Abingdon	Damascus	Konnarock
Shady Valley	Laurel Bloomery	Grayson

ADJOINING QUADRANGLES

HIGHWAYS AND ROADS

Interstate	5
U.S.	101
State	79
County	6
National Forest, suitable for passenger cars	105 60
National Forest, suitable for high clearance vehicles	105
National Forest Trail	384

Highway	━━━
Road, Unspecified	═══
Road, Paved	═══
Road, Gravel	═══
Road, Dirt	═══
Unimproved	=========
Road, Closed	- - - - - - -
Trail	- - - - - - -
Gate; Barrier	↔ —

Check with local Forest Service unit for current travel conditions and restrictions

This product generated and downloaded on 1/11/2023

DAMASCUS, VA
(FSTOPO LEGACY)