

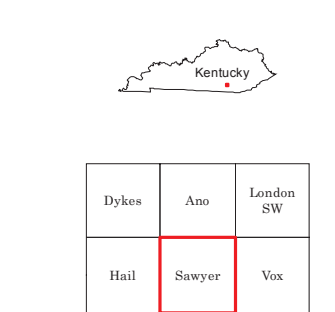
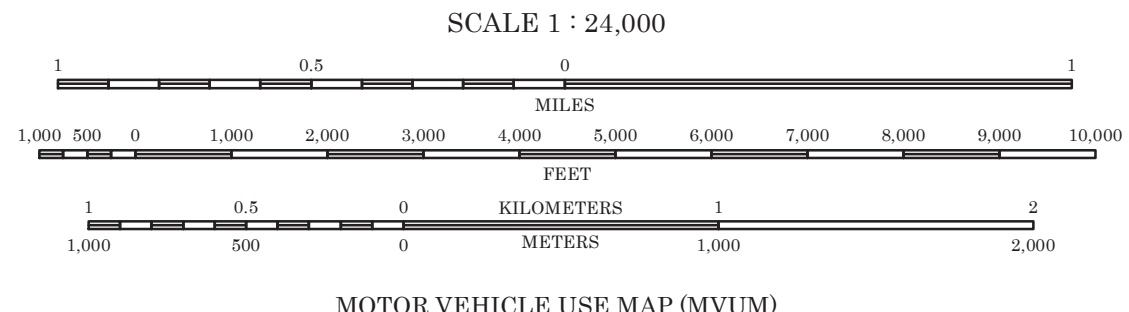
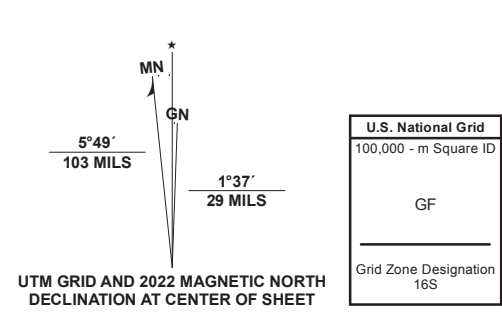


Produced by the USDA Forest Service. North American Datum of 1983 (NAD 83). Projection and 1,000-meter ties: Universal Transverse Mercator, zone 16.

Full Revision of Forest Service lands 2015. Updates to Transportation 2015. Updates to Boundaries 2015.

Non-National Forest System lands within the National Forest as of 2015. Inholdings may exist in other National or State reservations.

This is not a legal document. Public lands are subject to change and leasing, and may have access restrictions. Not all roads and trails on this map are open to motor vehicle use. Check with appropriate officials and obtain appropriate regulatory maps and information. Obtain permission before entering private lands.



**HIGHWAYS AND ROADS**

Interstate	5	Highway	105
U.S.	105	Road, Unspecified	105
State	78	Road, Paved	105
County	6	Road, Gravel	105
National Forest, suitable for passenger cars	105	Road, Dirt	105
National Forest, suitable for high clearance vehicles	80	Unimproved	105
National Forest Trail	384	Road, Closed	105

Check with local Forest Service unit for current travel conditions and restrictions.

**MOTOR VEHICLE USE MAP (MVUM)**  
The MVUM is a legal enforceable document that identifies the roads, trails, and areas where motor vehicle use is allowed in a Forest Service administrative unit or ranger district. MVUMs are reissued each year. It is the responsibility of motor vehicle users to acquire the current MVUM. MVUMs are available FREE at Forest Service offices and at [www.fs.fed.us/recreation/programs/ohv/ohv\\_maps.shtml](http://www.fs.fed.us/recreation/programs/ohv/ohv_maps.shtml)

USDA is an equal opportunity provider, employer, and lender

This product generated and downloaded on 1/10/2023

SAWYER, KY (FSTOPO LEGACY)