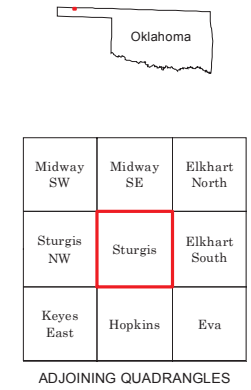
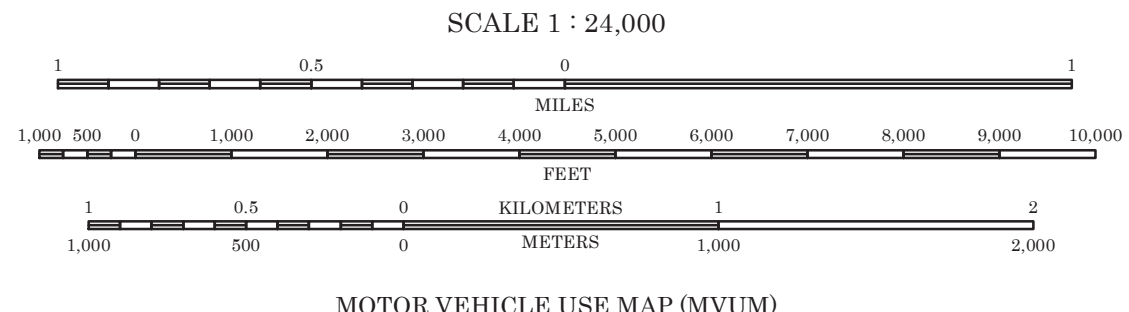
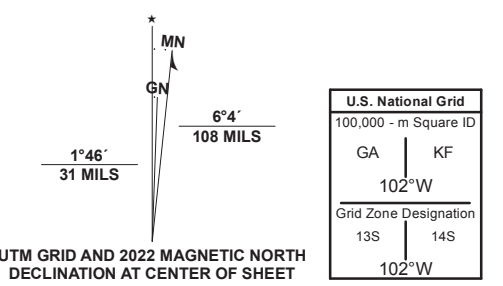


















Produced by the USDA Forest Service.
 North American Datum of 1983 (NAD 83).
 Projection and 1,000-meter ties: Universal Transverse Mercator, zone 13.

Full Revision of Forest Service lands 2009
 Updates to Transportation 2009
 Updates to Boundaries 2009

This is not a legal document. Public lands are subject to change and leasing, and may have access restrictions. Not all roads and trails on this map are open to motor vehicle use. Check with appropriate officials and obtain appropriate regulatory maps and information. Obtain permission before entering private lands.



HIGHWAYS AND ROADS			
Interstate.....	 5	Highway.....	 5
U.S.	 105	Road, Unspecified.....	 105
State.....	 78	Road, Paved.....	 78
County.....	 6	Road, Gravel.....	 6
National Forest, suitable for passenger cars.....	 105	Road, Dirt.....	 105
National Forest, suitable for high clearance vehicles.....	 80	Unimproved.....	 80
National Forest Trail.....	 384	Road, Closed.....	 384
		Trail.....	 384
		Gas: Barrier.....	 384
		Check with local Forest Service unit for current travel conditions and restrictions	

MOTOR VEHICLE USE MAP (MVUM)
 The MVUM is a legal enforceable document that identifies the roads, trails, and areas where motor vehicle use is allowed in a Forest Service administrative unit or ranger district. MVUMs are reissued each year. It is the responsibility of motor vehicle users to acquire the current MVUM. MVUMs are available FREE at Forest Service offices and at www.fs.fed.us/recreation/programs/ohv/ohv_maps.shtml

This product generated and downloaded on 1/11/2023