United States Department of Agriculture
Forest Service

CASS QUADRANGLE
WEST VIRGINIA
7.5-MINUTE SERIES (TOPOGRAPHIC)

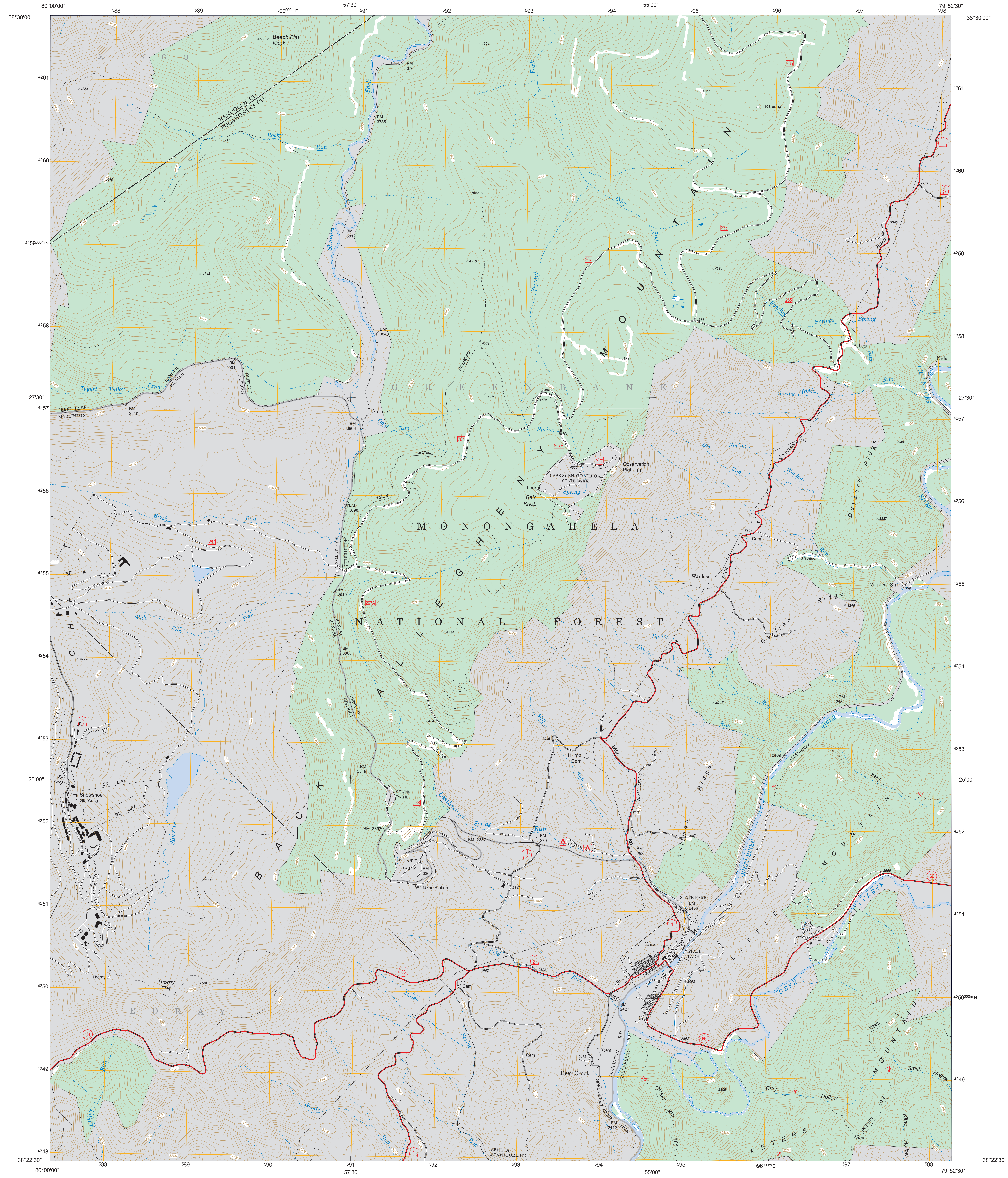

Produced by the USDA Forest Service.
North American Datum of 1983 (NAD 83).
Projection and 1,000-meter tics: Universal Transverse Mercator, zone 17.

Full Revision of Forest Service lands 2013
Updates to Transportation 2013
Updates to Boundaries 2013

▨ Non-National Forest System lands within the National Forest as of 2013. Inholdings may exist in other National or State reservations.

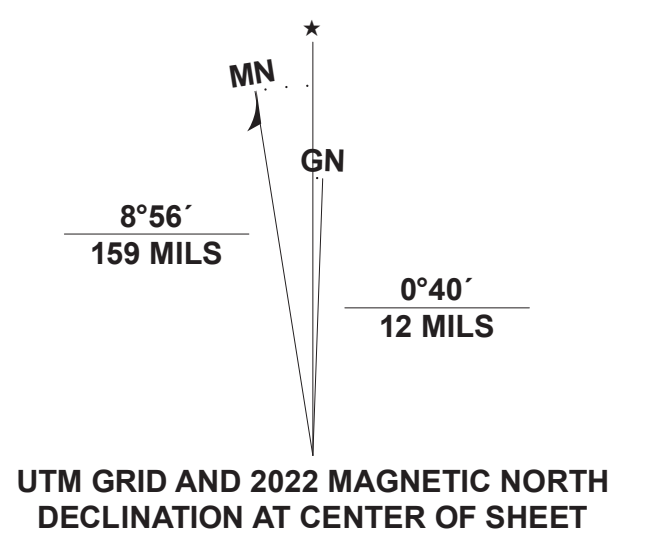

UTM GRID AND 2022 MAGNETIC NORTH DECLINATION AT CENTER OF SHEET

U.S. National Grid
100,000 - m Square ID
NC
Grid Zone Designation
17S

SCALE 1 : 24,000

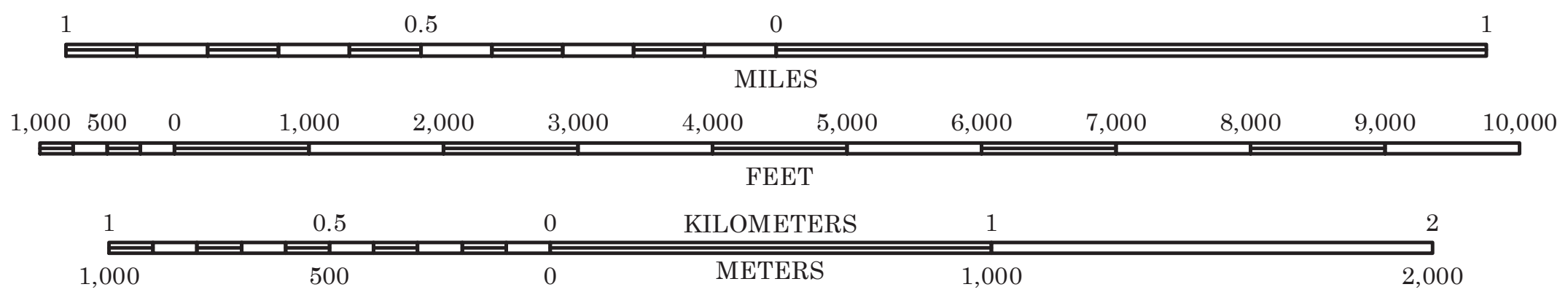

MOTOR VEHICLE USE MAP (MVUM)
The MVUM is a legal enforceable document that identifies the roads, trails, and areas where motor vehicle use is allowed in a Forest Service administrative unit or ranger district. MVUMs are reissued each year. It is the responsibility of motor vehicle users to acquire the current MVUM. MVUMs are available FREE at Forest Service offices and at *www.fs.fed.us/recreation/programs/ohv/ohv_maps.shtml*

Valley Head	Snyder Knob	Durbin
Mingo	Cass	Green Bank
Edray	Clover Lick	Paddy Knob

ADJOINING QUADRANGLES

HIGHWAYS AND ROADS

Interstate	5
U.S.	101
State	79
County	6
National Forest, suitable for passenger cars	105 60
National Forest, suitable for high clearance vehicles	105
National Forest Trail	384

- Highway
- Road, Unspecified
- Road, Paved
- Road, Gravel
- Road, Dirt
- Unimproved
- Road, Closed
- Trail
- Gate; Barrier

Check with local Forest Service unit for current travel conditions and restrictions

This product generated and downloaded on 1/10/2023

CASS, WV
(FSTOPO LEGACY)