

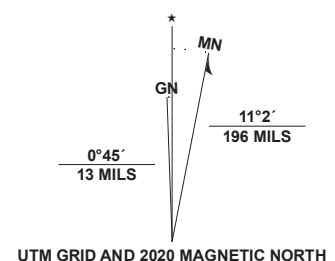
Produced by the USDA Forest Service.
North American Datum of 1983 (NAD 83).
Projection and 1,000-meter ties: Universal Transverse Mercator, zone 12.

Full Revision of Forest Service lands 2003
Updates to Transportation 2016
Updates to Boundaries 2003

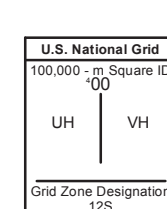
Non-National Forest System lands within the National Forest as of 2016.
Inholdings may exist in other National or State reservations.

This is not a legal document. Public lands are subject to change and leasing, and may have access restrictions. Not all roads and trails on this map are open to motor vehicle use. Check with appropriate officials and obtain appropriate regulatory maps and information. Obtain permission before entering private lands.

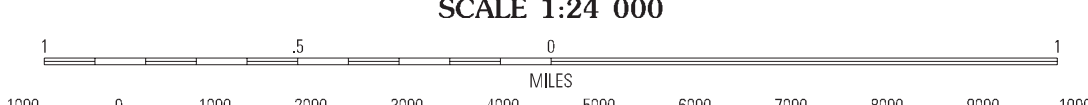
This map product uses the most current data available in the USDA Forest Service cartographic database. Modifications, updates, and corrections may be made at any time. Print quality is determined by the output device used when producing a hardcopy product.



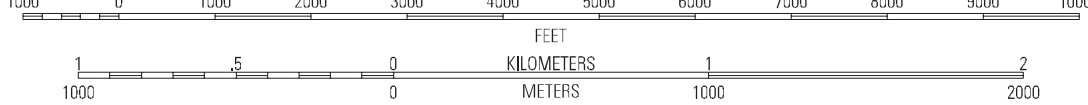
UTM GRID AND 2020 MAGNETIC NORTH DECLINATION AT CENTER OF SHEET




U.S. National Grid
100,000 ft Square ID
Grid Zone Designation 12S



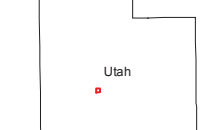
SCALE 1:24 000




FEET



KILOMETERS



Utah



ADJOINING QUADRANGLES

Interstate..... 5

U.S. 101

State..... 79

County..... 6

National Forest, suitable for passenger cars..... 105

National Forest, suitable for high clearance vehicles..... 60

National Forest Trail..... 384

Highway..... 5

Road, Unspecified..... 101

Road, Paved..... 79

Road, Gravel..... 6

Road, Dirt..... 105

Unimproved for passenger cars..... 60

Road, Closed..... 384

Trail..... 384

Gate/Barrier..... 384

Check with local Forest Service unit for current travel conditions and restrictions

This product generated and downloaded on 12/30/2020

ELSNORE, UT