

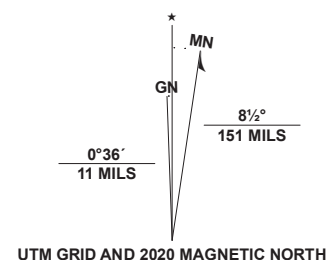
Produced by the USDA Forest Service.  
North American Datum of 1983 (NAD 83).  
Projection and 1,000-meter ties: Universal Transverse Mercator, zone 13.

Full Revision of Forest Service lands 2014  
Updates to Transportation 2014  
Updates to Boundaries 2014


Non-National Forest System lands within the National Forest as of 2014.  
Inholdings may exist in other National or State reservations.

This is not a legal document. Public lands are subject to change and leasing, and may have access restrictions. Not all roads and trails on this map are open to motor vehicle use. Check with appropriate officials and obtain appropriate regulatory maps and information. Obtain permission before entering private lands.

This map product uses the most current data available in the USDA Forest Service cartographic database. Modifications, updates, and corrections may be made at any time. Print quality is determined by the output device used when producing a hardcopy product.

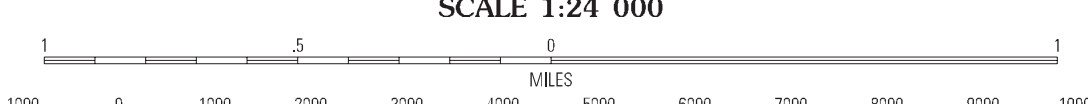


UTM GRID AND 2020 MAGNETIC NORTH DECLINATION AT CENTER OF SHEET

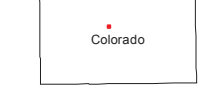


U.S. National Grid  
100,000 m Square ID  
DD  
Grid Zone Designation 13S


SCALE 1:24 000



1 0.5 1  
1000 0 1000 2000 3000 4000 5000 6000 7000 8000 9000 10000  
1000 0 1000 2000  
KILOMETERS METERS



Colorado



ADJOINING QUADRANGLES

Interstate.....	5
U.S. ....	105
State.....	79
County.....	6
National Forest, suitable for passenger cars.....	105 60
National Forest, suitable for high clearance vehicles.....	60
National Forest Trail.....	384

This product generated and downloaded on 12/28/2020

Highway.....	
Road, Unspecified.....	
Road, Paved.....	
Road, Gravel.....	
Road, Dirt.....	
Unimproved.....	
Road, Closed.....	
Trail.....	
Gate Barrier.....	
Check with local Forest Service unit for current travel conditions and restrictions	

KEYSTONE, CO