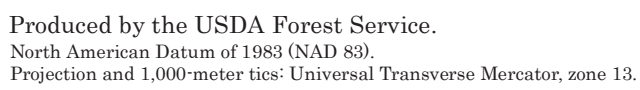




SADDLEBACK MOUNTAIN QUADRANGLE
COLORADO
7.5-MINUTE SERIES (TOPOGRAPHIC)



Full Revision of Forest Service lands 2007
 Updates to Transportation 2007
 Updates to Boundaries 2007

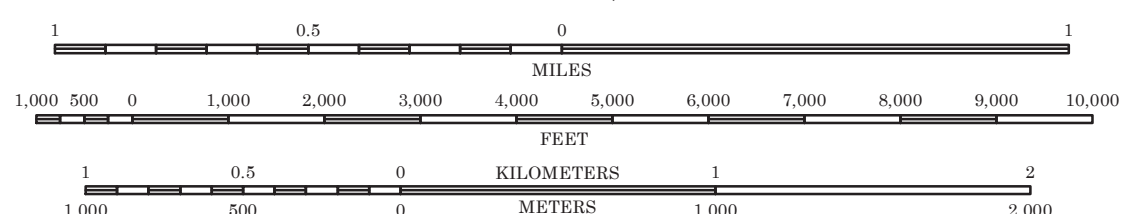
 Non-National Forest System lands within the National Forest as of 2007. Inholdings may exist in other National or State reservations.

This is not a legal document. Public lands are subject to change and leasing, and may have access restrictions. Not all roads and trails on this map are open to motor vehicle use. Check with appropriate officials and obtain appropriate regulatory maps and information. Obtain permission before entering private lands.

This map product uses the most current data available in the USDA Forest Service cartographic database. Modifications, updates, and corrections may be made at any time. Print quality is determined by the output device used when producing a hardcopy product.

USDA is an equal opportunity provider,
employer, and lender

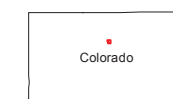
SCALE 1 : 24,000



MOTOR VEHICLE USE MAP (MVUM)

The MVUM is a legal enforceable document that identifies the roads, trails, and areas where motor vehicle use is allowed in a Forest Service administrative unit or ranger district. MVUMs are reissued each year. It is the responsibility of motor vehicle users to acquire the current MVUM. MVUMs are available FREE at Forest Service offices and at

IVUMs are available FREE at Forest Service offices and www.fs.fed.us/recreation/programs/phy/phy_mans.shtml



Central City	Black Hawk	Ralston Buttes
Idaho Springs	Saddleback Mountain	Evergreen
Harris Park	Meridian Hill	Conifer

HIGHWAYS AND ROADS

Interstate.....	5	Highway.....	
U.S.	107	Road, Unspecified.....	
State.....	79	Road, Paved.....	
County.....	6	Road, Gravel.....	
National Forest, suitable for passenger cars.....	105	Road, Dirt.....	
National Forest, suitable for high clearance vehicles.....	60	Unimproved.....	
National Forest Trail.....	384	Road, Closed.....	
		Trail.....	
		Gate/Barrier.....	

Click with local Forest Service unit for current travel conditions and restrictions

This product generated and downloaded on 2/13/2023

SADDLEBACK MOUNTAIN, CO
(FSTOPO LEGACY)