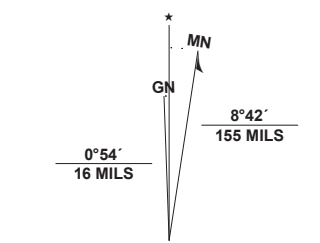


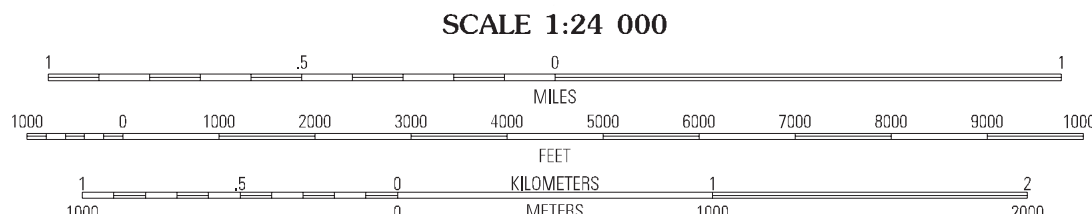



 Non-National Forest System lands within the National Forest as of 2014. Inholdings may exist in other National or State reservations.


This map product uses the most current data available in the USDA Forest Service cartographic database. Modifications, updates, and corrections may be made at any time. Print quality is determined by the output device used when producing a hardcopy product.



USDA is an equal opportunity provider,  
employer, and lender



**MOTOR VEHICLE USE MAP (MVUM)**  
The MVUM is a legal enforceable document that identifies the roads, trails, and areas where motor vehicle use is allowed in a Forest Service administrative unit or ranger district. MVUMs are reissued each year. It is the responsibility of motor vehicle users to acquire the current MVUM. MVUMs are available FREE at [www.fs.fed.us/recreation/programs/ohv/ohv\\_maps.shtml](http://www.fs.fed.us/recreation/programs/ohv/ohv_maps.shtml)



Interstate.....	5	Highway.....	
U.S.....	101	Road, Unspecified.....	
State.....	79	Road, Paved.....	
County.....	8	Road, Gravel.....	
National Forest, suitable for passenger cars.....	105	Road, Dirt.....	
	60	Unimproved.....	
National Forest, suitable for high-clearance vehicles.....	10	Road, Closed.....	
	9	Trail.....	
		Gate, Barrier.....	

This product generated and downloaded on 12/28/2020

MOUNT ELBERT, CO