

Produced by the USDA Forest Service. North American Datum of 1983 (NAD 83). Projection and 1,000-meter ties: Universal Transverse Mercator, zone 13.

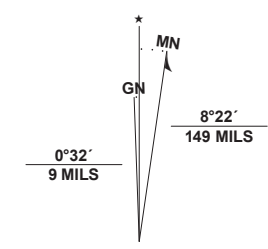
Full Revision of Forest Service lands 2011. Updates to Transportation 2011. Updates to Boundaries 2009.

Non-National Forest System lands within the National Forest as of 2009. Inholdings may exist in other National or State reservations.

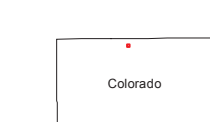
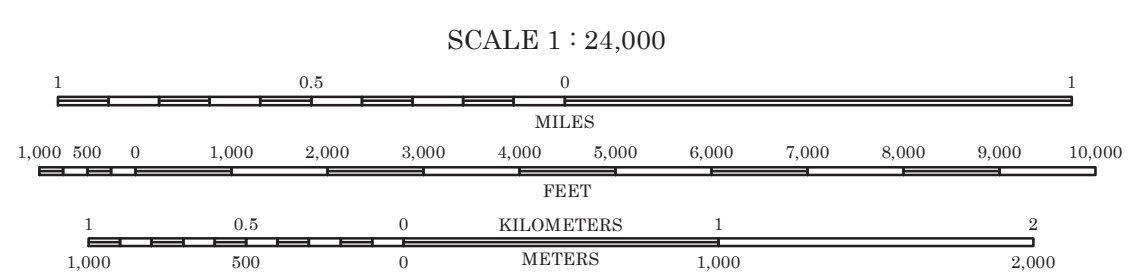
This is not a legal document. Public lands are subject to change and leasing, and may have access restrictions. Not all roads and trails on this map are open to motor vehicle use. Check with appropriate officials and obtain appropriate regulatory maps and information. Obtain permission before entering private lands.

This map product uses the most current data available in the USDA Forest Service cartographic database. Modifications, updates, and corrections may be made at any time. Print quality is determined by the output device used when producing a hardcopy product.

USDA is an equal opportunity provider, employer, and lender



U.S. National Grid	
100,000 - m Square ID	
DF	00
DE	00
Grid Zone Designation 13T	



Glendevy	Deadman	South Bald Mountain
Rawah Lakes	Boston Peak	Kaibab
Clark Peak	Chambers Lake	Comanche Peak

ADJOINING QUADRANGLES

HIGHWAYS AND ROADS			
Interstate.....	5	Highway.....	1
U.S. ....	105	Road, Unspecified.....	1
State.....	78	Road, Paved.....	1
County.....	6	Road, Gravel.....	1
	80	Road, Dirt.....	1
National Forest, suitable for passenger cars.....	105	Unimproved.....	1
National Forest, suitable for high clearance vehicles.....	80	Road, Closed.....	1
National Forest Trail.....	384	Trail.....	1
		Game Barrier.....	1
		Check with local Forest Service unit for current travel conditions and restrictions	

This product generated and downloaded on 2/13/2023