

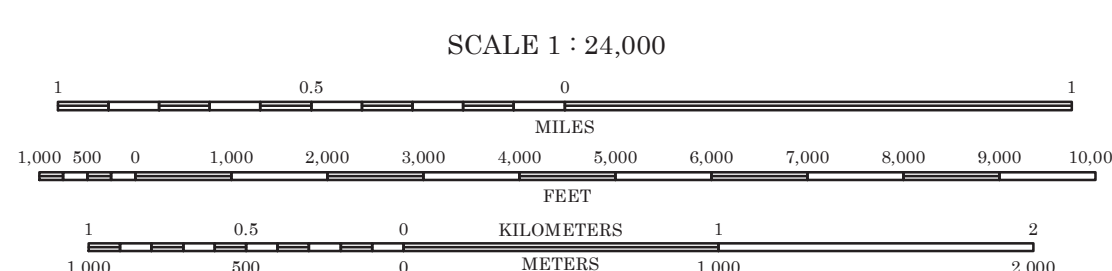
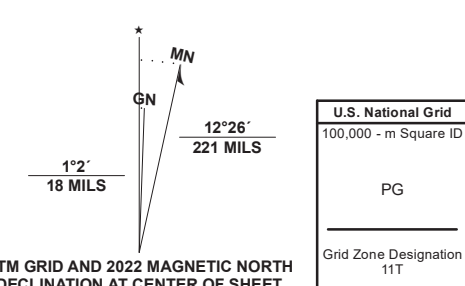
Produced by the USDA Forest Service.
North American Datum of 1983 (NAD 83).
Projection and 1,000-meter ties: Universal Transverse Mercator, zone 11.

Full Revision of Forest Service lands 2014
Updates to Transportation 2014
Updates to Boundaries 2019

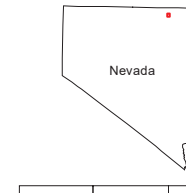
Non-National Forest System lands within the National Forest as of 2019.
Inholdings may exist in other National or State reservations.

This is not a legal document. Public lands are subject to change and leasing, and may have access restrictions. Not all roads and trails on this map are open to motor vehicle use. Check with appropriate officials and obtain appropriate regulatory maps and information. Obtain permission before entering private lands.

This map product uses the most current data available in the USDA Forest Service cartographic database. Modifications, updates, and corrections may be made at any time. Print quality is determined by the output device used when producing a hardcopy product.



MOTOR VEHICLE USE MAP (MVUM)
The MVUM is a legal enforceable document that identifies the roads, trails, and areas where motor vehicle use is allowed in a Forest Service administrative unit or ranger district. MVUMs are reissued each year. It is the responsibility of motor vehicle users to acquire the current MVUM. MVUMs are available FREE at Forest Service offices and at www.fs.fed.us/recreation/programs/ohv/ohv_maps.shtml



Code	Area
Com	Corn Creek
Amie	Amie Creek
Mont	Mount Imbhad
Jarbridge	Jarbridge South
Marys	Marys River Basin NW
Charleston	Charleston Reservoir
Gods	Gods Peak
Marys	Marys River Basin SE

Symbol	Highways and Roads
Red line with shield	Interstate
Red line with shield	U.S. Highway
Red line with shield	State Highway
Red line with shield	County Road
Red line with shield	National Forest, suitable for passenger cars
Red line with shield	National Forest, suitable for high clearance vehicles
Red line with shield	National Forest Trail
Red line	Highway
Red line	Road, Unspecified
Red line	Road, Paved
Red line	Road, Gravel
Red line	Road, Dirt
Red line	Unimproved Road, Closed
Red line	Trail
Red line	Game Boundary
Red line	Check with local Forest Service unit for current travel conditions and restrictions

This product generated and downloaded on 1/19/2023