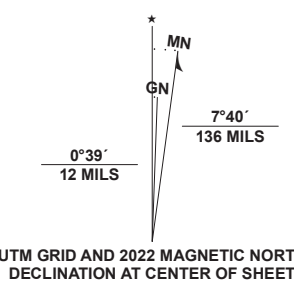


Produced by the USDA Forest Service.
 North American Datum of 1983 (NAD 83).
 Projection and 1,000-meter ties: Universal Transverse Mercator, zone 13.

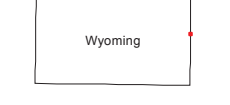
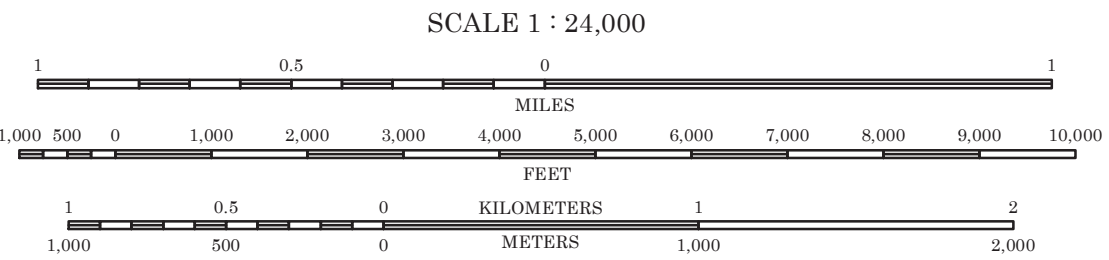
Full Revision of Forest Service lands 1987
 Updates to Transportation 1987
 Updates to Boundaries 1987

Non-National Forest System lands within the National Forest as of 1987.
 Inholdings may exist in other National or State reservations.

This is not a legal document. Public lands are subject to change and leasing, and may have access restrictions. Not all roads and trails on this map are open to motor vehicle use. Check with appropriate officials and obtain appropriate regulatory maps and information. Obtain permission before entering private lands.



U.S. National Grid	100,000 - m Square ID
EJ	00
EH	00
Grid Zone Designation	13T



Rivercross	Twentysix	Burdock
Mule Creek	Mule Creek SW	Edgemoor SW
Out Creek NW	Coffee Flats	Phaner Ranch

ADJOINING QUADRANGLES

Interstate.....	5	Highway.....	—
U.S.	105	Road, Unspecified.....	—
State.....	79	Road, Paved.....	—
County.....	6	Road, Gravel.....	—
National Forest, suitable for passenger cars.....	105	Road, Dirt.....	—
National Forest, suitable for high clearance vehicles.....	80	Road, Closed.....	—
National Forest Trail.....	384	Trail.....	—
		Gate/Barrier.....	—
		Road, Closed.....	—

This product generated and downloaded on 2/13/2023

MOTOR VEHICLE USE MAP (MVUM)
 The MVUM is a legal enforceable document that identifies the roads, trails, and areas where motor vehicle use is allowed in a Forest Service administrative unit or ranger district. MVUMs are reissued each year. It is the responsibility of motor vehicle users to acquire the current MVUM. MVUMs are available FREE at Forest Service offices and at www.fs.fed.us/recreation/programs/ohv/ohv_maps.shtml

USDA is an equal opportunity provider, employer, and lender