



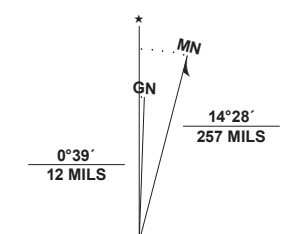
Produced by the USDA Forest Service.  
 North American Datum of 1983 (NAD 83).  
 Projection and 1,000-meter ties: Universal Transverse Mercator, zone 10.

Full Revision of Forest Service lands 1997  
 Updates to Transportation 1997  
 Updates to Boundaries 1997

 Non-National Forest System lands within the National Forest as of 1997.  
 Inholdings may exist in other National or State reservations.













This is not a legal document. Public lands are subject to change and leasing, and may have access restrictions. Not all roads and trails on this map are open to motor vehicle use. Check with appropriate officials and obtain appropriate regulatory maps and information. Obtain permission before entering private lands.

This map product uses the most current data available in the USDA Forest Service cartographic database. Modifications, updates, and corrections may be made at any time. Print quality is determined by the output device used when producing a hardcopy product.



Blair Lake	Waldo Mountain	Irish Mountain
Mount David Douglas	Waldo Lake	The Twins
Diamond Peak	Williamette Pass	Oldell Lake

ADJOINING QUADRANGLES

HIGHWAYS AND ROADS			
Interstate.....	 5	Highway.....	
U.S. ....	 105	Road, Unspecified.....	
State.....	 79	Road, Paved.....	
County.....	 9	Road, Gravel.....	
National Forest, suitable for passenger cars.....	 105 80	Road, Dirt.....	
National Forest, suitable for high clearance vehicles.....	 105 80	Unimproved Road, Closed.....	
National Forest Trail.....	384	Trail.....	
		Gate/Barrier.....	
		Check with local Forest Service unit for current travel conditions and restrictions	

This product generated and downloaded on 1/20/2023

USDA is an equal opportunity provider, employer, and lender

**MOTOR VEHICLE USE MAP (MVUM)**  
 The MVUM is a legal enforceable document that identifies the roads, trails, and areas where motor vehicle use is allowed in a Forest Service administrative unit or ranger district. MVUMs are reissued each year. It is the responsibility of motor vehicle users to acquire the current MVUM. MVUMs are available FREE at Forest Service offices and at [www.fs.fed.us/recreation/programs/ohv/ohv\\_maps.shtml](http://www.fs.fed.us/recreation/programs/ohv/ohv_maps.shtml)

WALDO LAKE, OR  
 (FSTOPO LEGACY)