

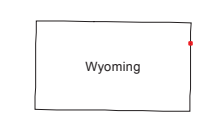
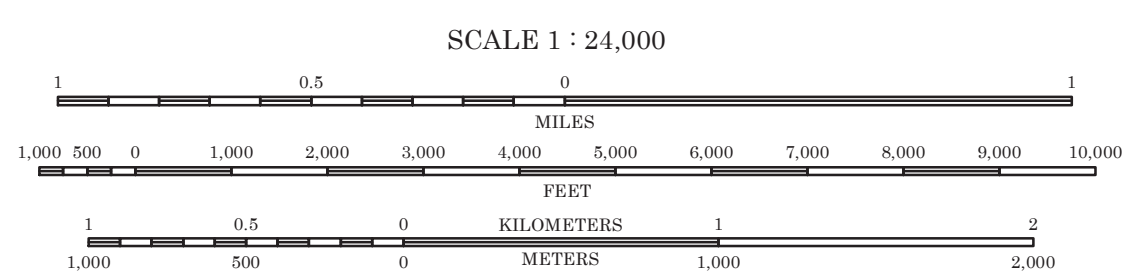
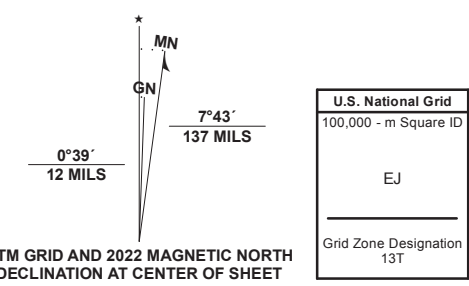
Produced by the USDA Forest Service.
 North American Datum of 1983 (NAD 83).
 Projection and 1,000-meter ties: Universal Transverse Mercator, zone 13.

Full Revision of Forest Service lands 2014
 Updates to Transportation 2014
 Updates to Boundaries 2014

Non-National Forest System lands within the National Forest as of 2014.
 Inholdings may exist in other National or State reservations.

This is not a legal document. Public lands are subject to change and leasing, and may have access restrictions. Not all roads and trails on this map are open to motor vehicle use. Check with appropriate officials and obtain appropriate regulatory maps and information. Obtain permission before entering private lands.

This map product uses the most current data available in the USDA Forest Service cartographic database. Modifications, updates, and corrections may be made at any time. Print quality is determined by the output device used when producing a hardcopy product.



Dry Draw	Backhorn	Creeks Tower
Four Corners	Parmlee Canyon	Crows Nest Peak
Cambrin	Moon	Preacher Spring

HIGHWAYS AND ROADS			
Interstate	5	Highway	10
U.S.	105	Road, Unspecified	10
State	78	Road, Paved	10
County	6	Road, Gravel	10
National Forest, suitable for passenger cars	105	Road, Dirt	10
National Forest, suitable for high clearance vehicles	80	Unimproved Road, Closed	10
National Forest Trail	384	Trail	10

Check with local Forest Service unit for current travel conditions and restrictions

MOTOR VEHICLE USE MAP (MVUM)
 The MVUM is a legal enforceable document that identifies the roads, trails, and areas where motor vehicle use is allowed in a Forest Service administrative unit or ranger district. MVUMs are reissued each year. It is the responsibility of motor vehicle users to acquire the current MVUM. MVUMs are available FREE at Forest Service offices and at www.fs.fed.us/recreation/programs/ohv/ohv_maps.shtml

This product generated and downloaded on 2/14/2023