

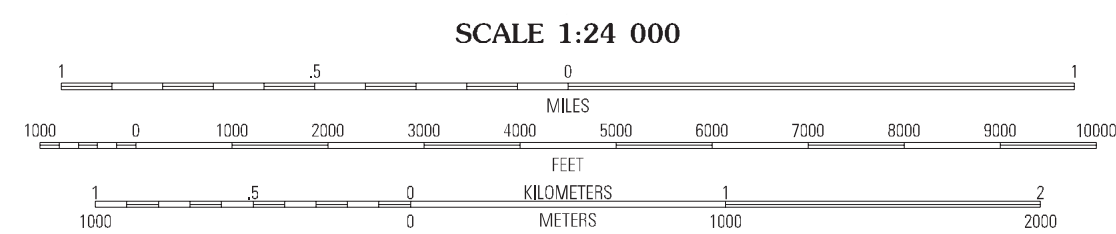
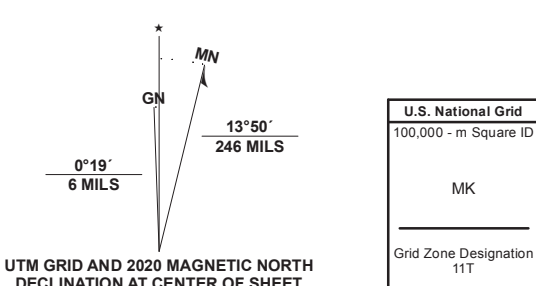
Produced by the USDA Forest Service. North American Datum of 1983 (NAD 83). Projection and 1,000-meter ties: Universal Transverse Mercator, zone 11.

Full Revision of Forest Service lands 1991. Updates to Transportation 1991. Updates to Boundaries 1991.

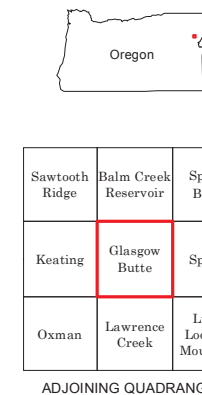
Non-National Forest System lands within the National Forest as of 1991. Inholdings may exist in other National or State reservations.

This is not a legal document. Public lands are subject to change and leasing, and may have access restrictions. Not all roads and trails on this map are open to motor vehicle use. Check with appropriate officials and obtain appropriate regulatory maps and information. Obtain permission before entering private lands.

This map product uses the most current data available in the USDA Forest Service cartographic database. Modifications, updates, and corrections may be made at any time. Print quality is determined by the output device used when producing a hardcopy product.



**MOTOR VEHICLE USE MAP (MVUM)**  
The MVUM is a legal enforceable document that identifies the roads, trails, and areas where motor vehicle use is allowed in a Forest Service administrative unit or ranger district. MVUMs are reissued each year. It is the responsibility of motor vehicle users to acquire the current MVUM. MVUMs are available FREE at Forest Service offices and at [www.fs.fed.us/recreation/programs/ohv/ohv\\_maps.shtml](http://www.fs.fed.us/recreation/programs/ohv/ohv_maps.shtml)



ADJOINING QUADRANGLES		HIGHWAYS AND ROADS	
Sawtooth Ridge	Bain Creek Reservoir	Sparta Butte	Sparta Butte
Keating	Glasgow Butte	Sparta	Sparta
Oman	Lawrence Creek	Little Lost Mountain	Little Lost Mountain
Interstate	5	Highway	5
U.S.	101	Road, Unspecified	101
State	79	Road, Paved	79
County	6	Road, Gravel	6
National Forest, suitable for passenger cars	103	Road, Dirt	103
National Forest, suitable for high clearance vehicles	60	Road, Dirt	60
National Forest Trail	384	Unimproved	384
		Road, Closed	
		Trail	
		Trail, Closed	
		Gate: Barrier	
		Check with local Forest Service unit for current travel conditions and restrictions	

USDA is an equal opportunity provider, employer, and lender