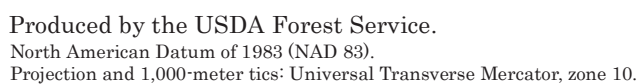


PRINEVILLE QUADRANGLE  
OREGON  
7.5-MINUTE SERIES (TOPOGRAPHIC)


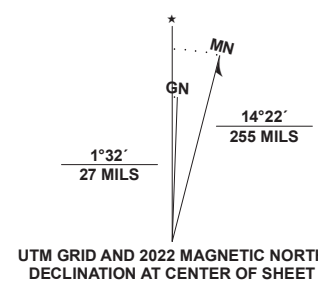


Full Revision of Forest Service lands 1992  
Updates to Transportation 1992  
Updates to Boundaries 1992

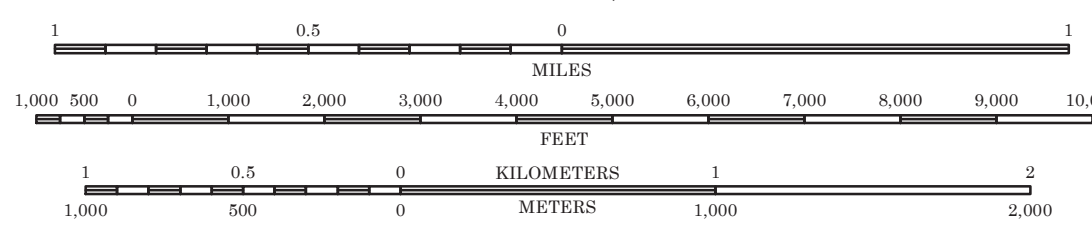
This is not a legal document. Public lands are subject to change and leasing, and may have access restrictions. Not all roads and trails on this map are open to motor vehicle use. Check with appropriate officials and obtain appropriate regulatory maps and information. Obtain permission before entering private lands.

This map product uses the most current data available in the USDA Forest Service cartographic database. Modifications, updates, and corrections may be made at any time. Print quality is determined by the output device used when producing a hardcopy product.

USDA is an equal opportunity provider,  
employer, and lender



SCALE 1 : 24,000



## MOTOR VEHICLE USE MAP (MVUM)

The MVUM is a legal enforceable document that identifies the roads, trails, and areas where motor vehicle use is allowed in a Forest Service administrative unit or ranger district. MVUMs are reissued each year. It is the responsibility of motor vehicle users to acquire the current MVUM. MVUMs are available FREE at Forest Service offices and at



Grizzly Mountain	Hensley Butte	Salt Butte
Houston Lake	Prineville	Ochoco Reservoir
Powell Buttes	Stearns Butte	Eagle Rock

## HIGHWAYS AND ROADS

Interstate.....		Highway.....	
U.S. ....		Road, Unspecified.....	
State.....		Road, Paved.....	
County.....		Road, Gravel.....	
National Forest, suitable for passenger cars.....		Road, Dirt.....	
National Forest, suitable for high clearance vehicles.....		Unimproved.....	
National Forest Trail.....		Road, Closed.....	
		Trail.....	
		Gate: Barrier.....	

check with local Forest Service unit for current travel conditions and restrictions

This product generated and downloaded on 1/19/2023

PRINEVILLE, OR  
(FSTOPO LEGACY)