

Produced by the USDA Forest Service. North American Datum of 1983 (NAD 83). Projection and 1,000-meter ties: Universal Transverse Mercator, zone 16.

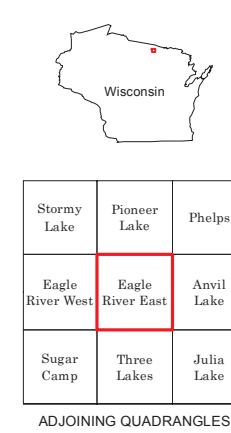

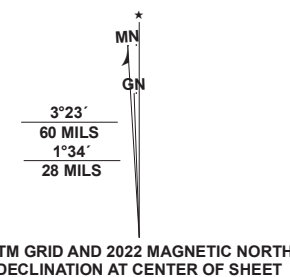
Full Revision of Forest Service lands 2016. Updates to Transportation 2019. Updates to Boundaries 2016.

Non-National Forest System lands within the National Forest as of 2016. Inholdings may exist in other National or State reservations.

This is not a legal document. Public lands are subject to change and leasing, and may have access restrictions. Not all roads and trails on this map are open to motor vehicle use. Check with appropriate officials and obtain appropriate regulatory maps and information. Obtain permission before entering private lands.

This map product uses the most current data available in the USDA Forest Service cartographic database. Modifications, updates, and corrections may be made at any time. Print quality is determined by the output device used when producing a hardcopy product.

USDA is an equal opportunity provider, employer, and lender



| | | |
|------------------|------------------|------------|
| Stony Lake | Pioneer Lake | Phelps |
| Eagle River West | Eagle River East | Avell Lake |
| Sugar Camp | Three Lakes | Jolia Lake |

| HIGHWAYS AND ROADS | | | |
|---|-----|---|---|
| Interstate | 5 | Highway | 1 |
| U.S. | 105 | Road, Unspecified | 1 |
| State | 79 | Road, Paved | 1 |
| County | 9 | Road, Gravel | 1 |
| National Forest, suitable for passenger cars | 105 | Road, Dirt | 1 |
| National Forest, suitable for high clearance vehicles | 80 | Unimproved | 1 |
| National Forest Trail | 384 | Road, Closed | 1 |
| | | Trail | 1 |
| | | Gate/Barrier | 1 |
| | | Check with local Forest Service unit for current travel conditions and restrictions | |

This product generated and downloaded on 1/9/2023