

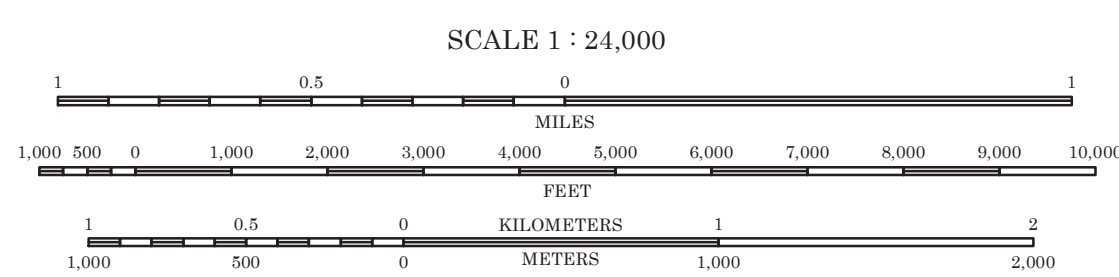

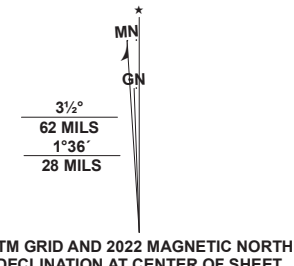
Produced by the USDA Forest Service. North American Datum of 1983 (NAD 83). Projection and 1,000-meter ties: Universal Transverse Mercator, zone 16.

Full Revision of Forest Service lands 2020
Updates to Transportation 2020
Updates to Boundaries 2020

Non-National Forest System lands within the National Forest as of 2020. Inholdings may exist in other National or State reservations.

This is not a legal document. Public lands are subject to change and leasing, and may have access restrictions. Not all roads and trails on this map are open to motor vehicle use. Check with appropriate officials and obtain appropriate regulatory maps and information. Obtain permission before entering private lands.

This map product uses the most current data available in the USDA Forest Service cartographic database. Modifications, updates, and corrections may be made at any time. Print quality is determined by the output device used when producing a hardcopy product.



MOTOR VEHICLE USE MAP (MVUM)
The MVUM is a legal enforceable document that identifies the roads, trails, and areas where motor vehicle use is allowed in a Forest Service administrative unit or ranger district. MVUMs are reissued each year. It is the responsibility of motor vehicle users to acquire the current MVUM. MVUMs are available FREE at Forest Service offices and at www.fs.fed.us/recreation/programs/bh/vohv_maps.shtml



Adjoining Quadrangles	Forested	Greenland
Ontonagon South	Rockland	McKewee
Ewen	Brace Crossing	Paynesville

Highways and Roads	Symbol
Interstate	Red shield with number
U.S. Road	Red circle with number
State Road	Red circle with number
County Road	Red circle with number
National Forest, suitable for passenger cars	Red circle with number
National Forest, suitable for high clearance vehicles	Red circle with number
National Forest Trail	Red circle with number
Highway	Thick black line
Road, Unspecified	Thin black line
Road, Paved	Double black line
Road, Gravel	Double black line with dashes
Road, Dirt	Double black line with dashes
Unimproved Road	Single black line
Road, Closed	Red line with 'X' marks
Trail	Dashed black line
Game Barrier	Red line with 'X' marks
Check with local Forest Service unit for current travel conditions and restrictions	Red line with 'X' marks

This product generated and downloaded on 1/10/2023