USDA United States Department of Agriculture | Forest Service

FINN QUADRANGLE
MONTANA
7.5-MINUTE SERIES (TOPOGRAPHIC)

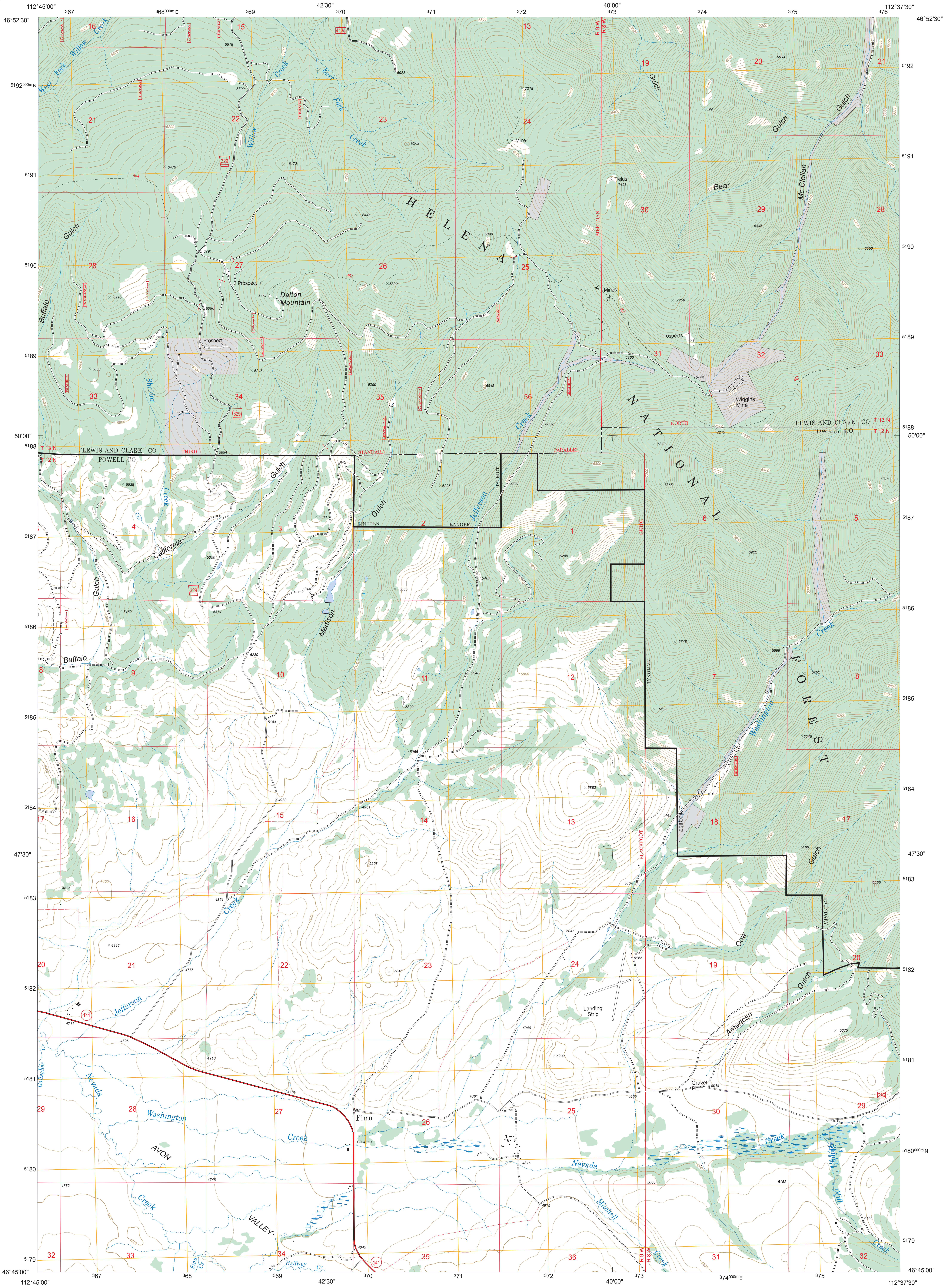

Produced by the USDA Forest Service.
North American Datum of 1983 (NAD 83).
Projection and 1,000-meter tics: Universal Transverse Mercator, zone 12.

Full Revision of Forest Service lands 2001
Updates to Transportation 2001
Updates to Boundaries 2001

Non-National Forest System lands within the National Forest as of 2001.
Inholdings may exist in other National or State reservations.

This is not a legal document. Public lands are subject to change and leasing, and may have access restrictions. Not all roads and trails on this map are open to motor vehicle use. Check with appropriate officials and obtain appropriate regulatory maps and information. Obtain permission before entering private lands.

This map product uses the most current data available in the USDA Forest Service cartographic database. Modifications, updates, and corrections may be made at any time. Print quality is determined by the output device used when producing a hardcopy product.

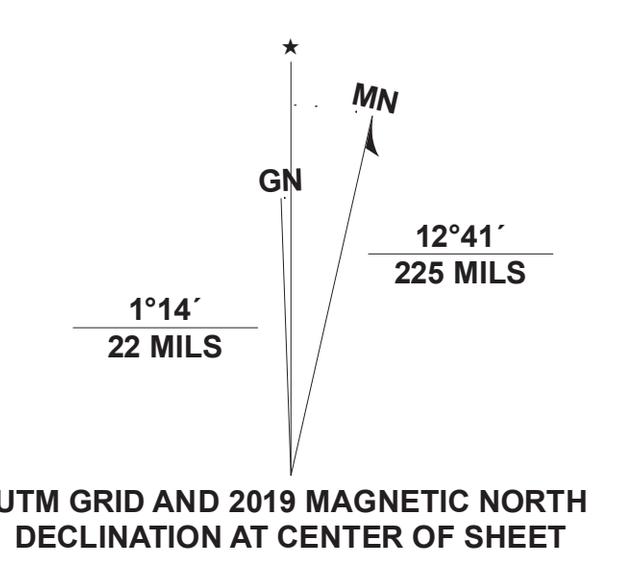

UTM GRID AND 2019 MAGNETIC NORTH DECLINATION AT CENTER OF SHEET

U.S. National Grid
100,000 - m Square ID
US
Grid Zone Designation
12T

USDA is an equal opportunity provider, employer, and lender

SCALE 1:24 000

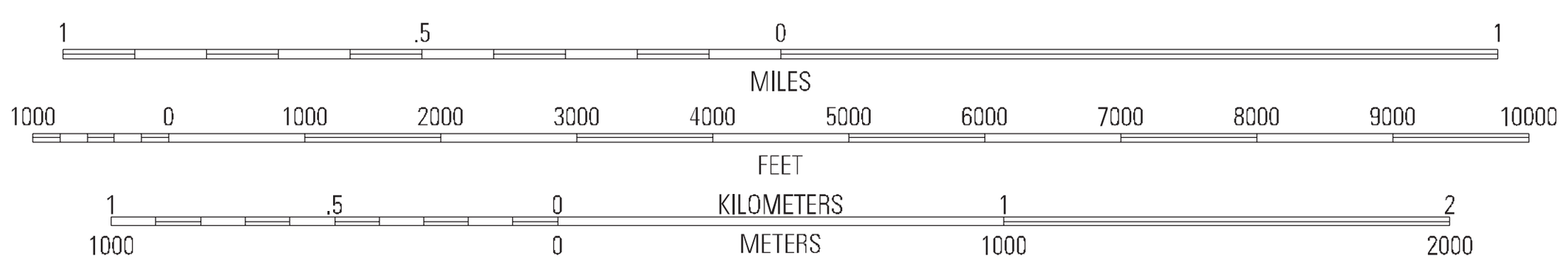

MOTOR VEHICLE USE MAP (MVUM)
The MVUM is a legal enforceable document that identifies the roads, trails, and areas where motor vehicle use is allowed in a Forest Service administrative unit or ranger district. MVUMs are reissued each year. It is the responsibility of motor vehicle users to acquire the current MVUM.
MVUMs are available FREE at Forest Service offices and at
www.fs.fed.us/recreation/programs/ohv/ohv_maps.shtml

Montana

Moose Creek	Lincoln	Swede Gulch
Nevada Lake	Finn	Nevada Mountain
Windy Rock	Gravelly Mountain	Ophir Creek

ADJOINING QUADRANGLES

HIGHWAYS AND ROADS

Interstate 5
U.S. 101
State 79
County 6
National Forest, suitable for passenger cars 105 60
National Forest, suitable for high clearance vehicles 105
National Forest Trail 384

Highway ....
Road, Unspecified ....
Road, Paved ....
Road, Gravel ....
Road, Dirt ....
Unimproved ....
Road, Closed ....
Trail ....
Gate; Barrier ....
Check with local Forest Service unit for current travel conditions and restrictions

This product generated and downloaded on 1/30/2020

FINN, MT