

Produced by the USDA Forest Service. North American Datum of 1983 (NAD 83). Projection and 1,000-meter ties: Universal Transverse Mercator, zone 15.

Full Revision of Forest Service lands 2015. Updates to Transportation 2015. Updates to Boundaries 2015.

Non-National Forest System lands within the National Forest as of 2015. Inholdings may exist in other National or State Reservations.

This is not a legal document. Public lands are subject to change and leasing, and may have access restrictions. Not all roads and trails on this map are open to motor vehicle use. Check with appropriate officials and obtain appropriate regulatory maps and information. Obtain permission before entering private lands.

This map product uses the most current data available in the USDA Forest Service cartographic database. Modifications, updates, and corrections may be made at any time. Print quality is determined by the output device used when producing a hardcopy product.

USDA is an equal opportunity provider, employer, and lender

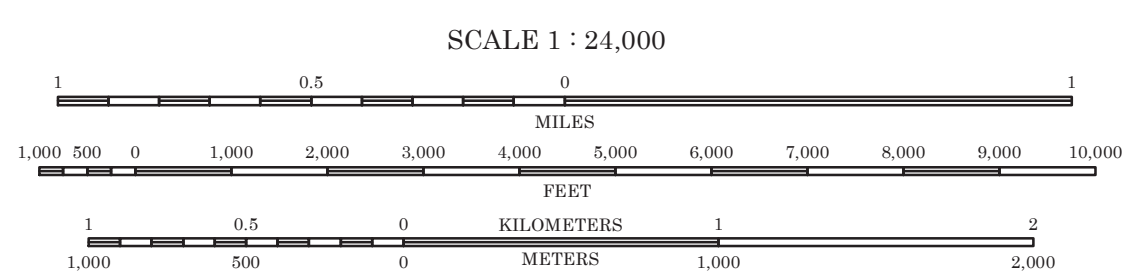
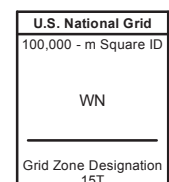
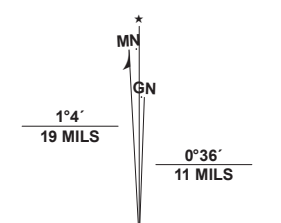


Table with 3 columns: Turpella Lake, Bird Lake, Makom, Whiteface Reservoir, Harris Lake, Whiteface, Comstock Lake, Boulder Lake Reservoir NE. Includes 'ADJOINING QUADRANGLES'.

Table titled 'HIGHWAYS AND ROADS' listing various road types and their symbols: Interstate, U.S., State, County, National Forest (suitable for passenger cars and high clearance vehicles), National Forest Trail, Highway, Road, Unspecified, Road, Paved, Road, Gravel, Road, Dirt, Unimproved, Road, Closed, Trail, Game Barrier, Check with local Forest Service unit for current travel conditions and restrictions.

This product generated and downloaded on 1/10/2023